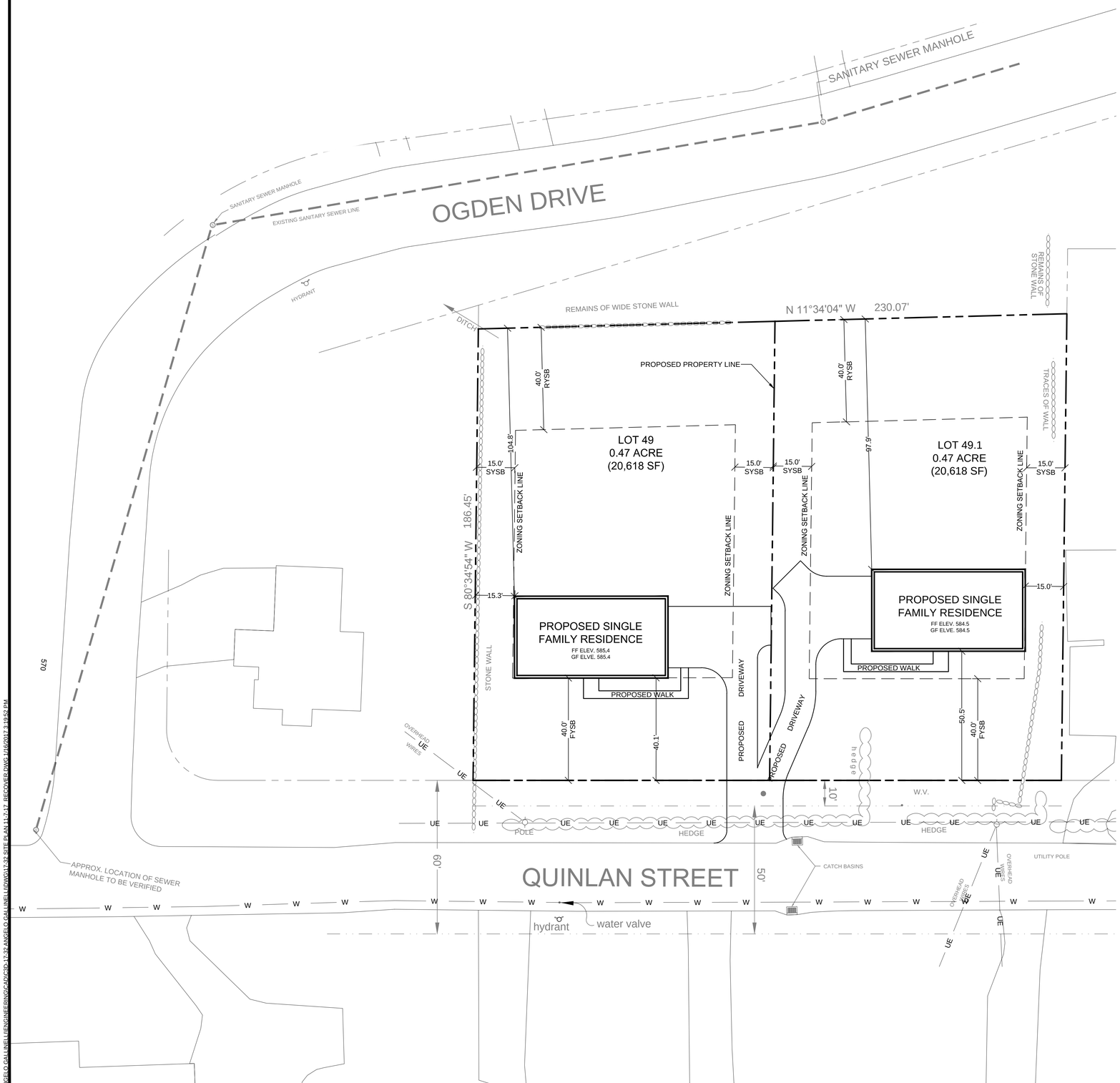

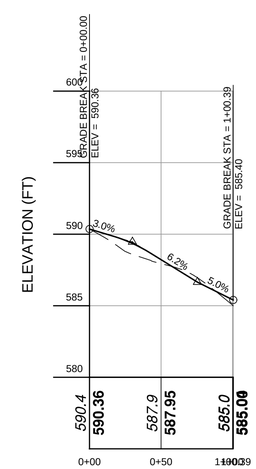

DISTANCE ALONG BASELINE (FT.)

LOT 49 DRIVEWAY
VERT. SCALE: 1" = 5
HORIZ. SCALE: 1" = 50

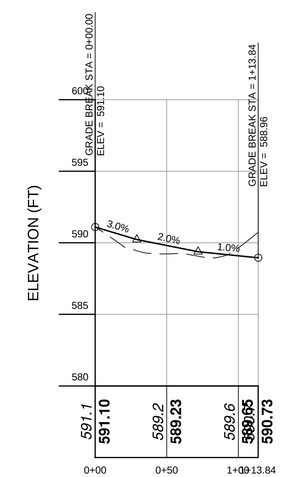

DISTANCE ALONG BASELINE (FT.)

LOT 49.1 DRIVEWAY
VERT. SCALE: 1" = 5
HORIZ. SCALE: 1" = 50

NOTE:

1. *THIS IS NOT A SURVEY.* ALL SURVEY INFORMATION SHOWN ON THIS PLAN HAS BEEN TAKEN FROM SURVEY MAP PREPARED BY BAXTER LAND SURVEYING, DATED 9/25/03. TOPOGRAPHIC INFORMATION OBTAINED FROM WESTCHESTER COUNTY GIS DATABASE AND SHOULD BE VERIFIED AT TIME OF CONSTRUCTION. THE ENGINEER ASSUMES NO RESPONSIBILITY FOR ITS ACCURACY.

SAFE DIG
Before You Dig, Drill or Blast!
CALL US TOLL FREE 811 or 1-800-962-7962
NY Industrial Code Rule 753 requires no less than two working days notice, but not more than ten days notice.
www.digsafelynewyork.com

Site Design Consultants
Civil Engineers • Land Planners
251-F Underhill Avenue, Yorktown Heights, NY 10598
(914) 962-4488 - Fax: (914) 962-7386
www.sitedesignconsultants.com

PROJECT # 17-32

Engineer:
STATE OF NEW YORK · JOSEPH GARLO RHINA · LICENSED PROFESSIONAL ENGINEER
Joseph G. Rhina, P.E.
NYS Lic. No. 64431

Revisions:

No.	Date	Comments:
1.	11-8-17	Town Comm.
2.	1-8-18	Town Comm.

SCALE: 1" = 20'
DRAWN BY: MD
DATE: 8-21-17

ALTERNATIVE SUBDIVISION PLAN

ALTERNATIVE PROPOSED SUBDIVISION
PREPARED FOR
Angelo Gallinelli
2777 Quinlan Street
Town of Yorktown Westchester County, NY

Sheet 1 of 1

COPYRIGHT © 2012 BY SITE DESIGN CONSULTANTS, ALL RIGHTS RESERVED

E:\2017\17-32 ANGELO GALLINELLI\ENGINEERING\CAD\CSD-17-32 ANGELO GALLINELLI\DWG\17-32 SITE PLAN 11-7-17 RECOVER.DWG 11/16/2017 3:19:52 PM