

**OFFICIAL DESCRIPTION
OF DESIGNATED
QUALIFYING AND ACCESS
HIGHWAYS
IN
NEW YORK STATE**

June 2018



Office of Traffic Safety & Mobility
50 Wolf Road, POD 53
Albany, New York
12232

This page intentionally left blank.

TABLE OF CONTENTS

INTRODUCTION.....	1
53' TRAILER ROUTES IN NEW YORK CITY	4
2015 NYC LAW EXPANDING 53' TRAILER ROUTES IN NYC.....	5
COUNTIES AND REGIONAL OFFICES	6
COMMUNICATION DIRECTORY	7
DEFINITIONS	8
ADDITIONAL RELEVANT INFORMATION	8
RESTRICTION CODES	10
NATIONAL NETWORK (i.e. QUALIFYING HIGHWAYS).....	11
QUALIFYING & ACCESS HIGHWAYS - INTERSTATE ROUTES.....	17
QUALIFYING & ACCESS HIGHWAYS - U.S. HIGHWAY ROUTES.....	20
QUALIFYING & ACCESS HIGHWAYS - NY STATE HIGHWAY ROUTES.....	25
ACCESS HIGHWAYS – COUNTY HIGHWAY ROUTES.....	65
ACCESS HIGHWAYS UN-NUMBERED COUNTY HIGHWAYS	89
ACCESS HIGHWAYS - LOCAL HIGHWAYS (CITY, TOWN, OR VILLAGE)	91
A.....	91
B.....	94
C.....	99
D.....	105
E.....	107
F.....	111
G.....	114
H.....	117
I.....	120
J.....	121
K.....	122
L.....	124
M.....	127
N.....	132
O.....	135
P.....	138
Q.....	142
R.....	143
S.....	146
T.....	153
U.....	156
V.....	157
W.....	158
X.....	163
Y.....	164
Z.....	165
NUMBERED STREETS.....	166

This page intentionally left blank.

INTRODUCTION

This book lists Qualifying (National Network) and Access Highways designated for use by Special Dimension Vehicles in New York as of April 1, 2018. The chart on page 2 details the type of vehicles allowed on the Designated System. These vehicles, or vehicle combinations, were initially authorized by the 1982 Federal Surface Transportation Assistance Act and subsequent state legislation, including the 1990 Omnibus Truck Safety Bill. They do not include longer combination vehicles (LCV's) such as triple 28 foot and twin 48 foot trailer combinations. While 48 foot tandem combinations are currently allowed in New York, they are restricted to the New York State Thruway System and some immediately adjacent highways listed in § 385(16) of the New York Vehicle & Traffic Law. Unless otherwise specified, the listed routes may be used by all Special Dimension Vehicles.

Special Dimension Vehicles (SDVs) may also operate on all highways within one road mile of Qualifying Highways (National Network) using the most reasonable and practicable route available, except for specific safety reasons on individual routes. The National Network consist of all Interstates plus specifically designated other highways.

Under the 1990 Omnibus Truck Safety Bill, New York authorized the use of 53 foot trailer combinations effective November 1990. Per § 385(3)(e) of the Vehicle & Traffic Law, the 53 foot trailer combinations are restricted to the Qualifying and Access Highway system. Because New York City felt that 53 foot trailers would be unable to maneuver effectively on City streets, a provision was included in the legislation that prohibited the vehicles within the City. However, in order to provide service to Long Island, one specific route corridor consisting of the following interstate highways was approved for travel to Long Island. The New York City interstate routes approved for 53 foot trailers (see map on page 3) are as follows:

I 95 - from Bronx-Westchester County line to I 695
I 695 - from I 95 to I 295
I 295 - from I 695 to I 495 via Throgs Neck Bridge
I 495 - from I 295 to Queens-Nassau County line

Revised 4/1/15: New 53' Routes in NYC

Effective March 5, 2015, NYC added two additional routes to be utilized by 53' trailers within NYC (see page 4 for a description and map). Section 4-15 of Title 34 of the Rules of the City of New York was amended to allow 53' trailers on the following routes in NYC:

I 95 - from the New Jersey State Line on the upper level of the George Washington Bridge to I 695
I 678 - from I 95 to John F. Kennedy International Airport

Requests for highway designations should be made to the appropriate Regional Office of this Department. Included in this booklet is a New York State map showing the counties and their corresponding Regions (page 5) and a listing of the phone numbers and addresses for each Regional Office (page 6).

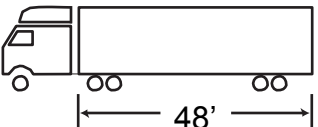
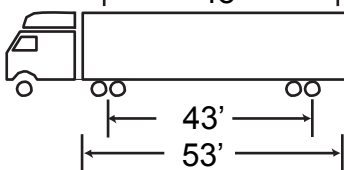
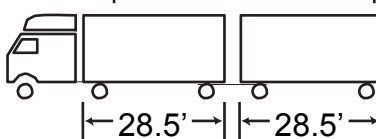
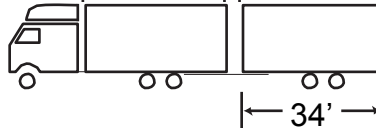

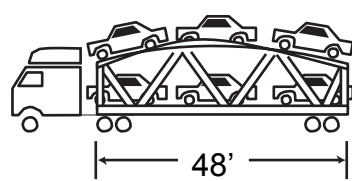
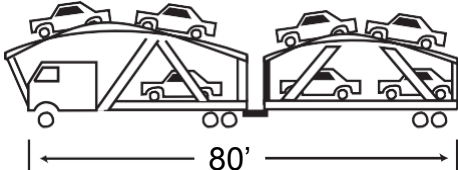
If you have any questions relative to the truck access program in New York, please contact Dan Carey at (518) 457-7114.

NEW YORK STATE DEPARTMENT OF TRANSPORTATION TRUCK ACCESS ON NEW YORK HIGHWAYS

ALLOWABLE WIDTHS

- 102" ALL QUALIFYING AND ACCESS HIGHWAYS; OTHER HIGHWAYS WITH 10 FT. LANES. (EXCLUDES NYC)
- 96" HIGHWAYS WITH LESS THAN 10 FT. LANES; WHERE SPECIFICALLY DESIGNATED; NYC.

ALLOWABLE LENGTHS

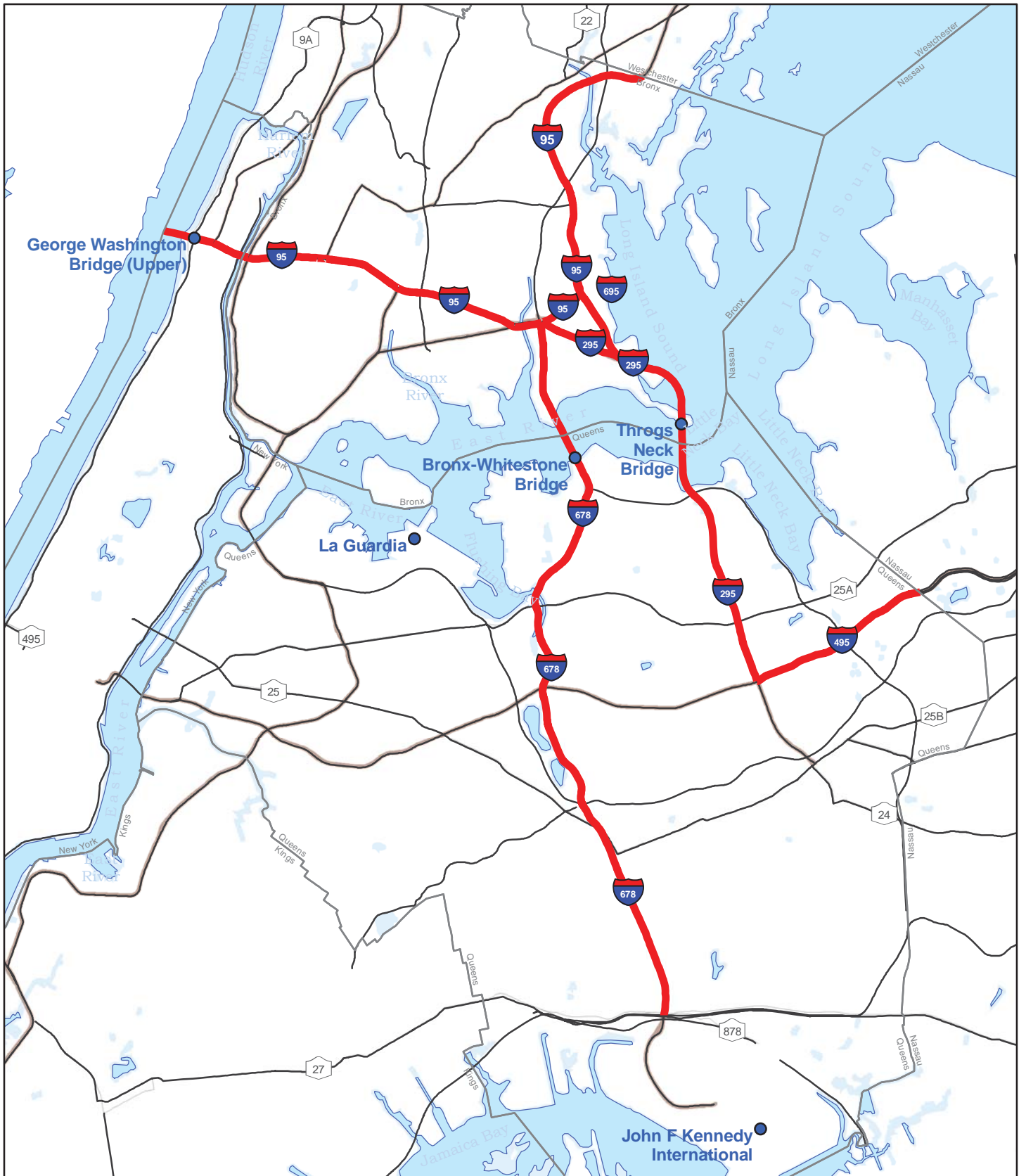
	QUALIFYING	ACCESS	OTHER	
SEMI-TRAILER WITH CAB	48' *	48' *	48' 65'	
SEMI-TRAILER WITH 43' KINGPIN WITH CAB	53' (A) *	53' *	NA NA	
TANDEM TRAILER WITH CAB	28.5' *	28.5' *	28.5' 65' (C)	
MAXI-CUBE	65'	65'	65'	
TRIPLE SADDLE MOUNT	*	*	97'	
AUTO CARRIER CONVENTIONAL	* (B)	* (B)	65' (B)	
STRINGER- STEERED	80' (B)	80' (B)	65' (B)	

*UNLIMITED LENGTH

NA – NOT ALLOWED

NOTE: (A) IN NYC, PERMITTED ONLY ON SPECIFICALLY DESIGNATED INTERSTATES
(B) EXCLUDING PERMITTED OVERHANG 4' FRONT AND 6' REAR
(C) EXCLUDING NEW YORK CITY, NASSAU COUNTY, AND SUFFOLK COUNTY

HIGHWAYS DESIGNATED IN NEW YORK CITY FOR USE BY 53' TRAILER COMBINATIONS



2015 NYC LAW EXPANDING 53' TRAILER ROUTES IN NYC

Added the following routes effective March 5, 2015

I 95 - New Jersey State Line on the upper level of the George Washington Bridge to I 695

I 678 - I 95 to John F. Kennedy International Airport

Notice of Adoption of Rules relating to the expansion of the routes in New York City for the operation of trucks with 53 foot trailers.

NOTICE IS HEREBY GIVEN PURSUANT TO THE AUTHORITY VESTED IN THE Commissioner of Transportation by subdivision (a) (1) of Section 2903 of the New York City Charter and in accordance with the requirements of Sections 385 and 1642 of the New York State Vehicle and Traffic Law, that the Department of Transportation hereby amends subdivision (b)(4) and adopts new subdivision (j) in Section 4-15 of Chapter 4 of Title 34 of the Official Compilation of the Rules of the City of New York, the Traffic Rules and Regulations. These rules were first published on September 25, 2014, and public hearings were held on October 29, 2014 and October 30, 2014. These rules shall take effect 30 days from the date hereof.

New material is indicated by underlining; deleted material is in brackets [].

Section 1. Paragraph 4 of subdivision (b) of Section 4-15 of Title 34 of the Rules of the City of New York is amended to read as follows:

(4) Length of combinations of vehicles. The total length of a combination of vehicles, inclusive of load and bumpers, shall not be more than 55 feet, except that the combination of vehicle, load and bumper of vehicles hauling poles, girders, columns or other similar objects of great length which are indivisible, shall not be more than 60 feet. The provisions of this paragraph (4) shall not apply to any fire vehicle or to a vehicle or combination of vehicles that is disabled and unable to proceed under its own power and is being towed for a distance of not more than ten miles for the purpose of repair or removal from the highway. The provisions of this paragraph (4) shall not apply to a combination of vehicles that are operating pursuant to subdivision (j) of this section.

§2. Section 4-15 of Title 34 of the Rules of the City of New York is amended by adding a new subdivision (j) to read as follows:

(j) Routes for Trailers in Excess of Forty-eight Feet

(1) Any semitrailer with a length in excess of forty-eight feet, but not exceeding fifty-three feet, if the distance between the kingpin of the semitrailer and the centerline of the rear axle does not exceed forty-three feet and if the semitrailer is equipped with a rear-end protective device of substantial construction consisting of a continuous lateral beam extending to within four inches of the lateral extremities of the semitrailer and located not more than twenty-two inches from the surface as measured with the vehicle empty and on a level surface, may be operated on:

- i. that portion of interstate 95 between the Bronx-Westchester county line and interstate 295;
- ii. that portion of interstate 295 which connects interstate 95 with interstate 495;
- iii. that portion of interstate 495 between interstate 295 and the Nassau-Queens county line;
- iv. that portion of interstate 678 between interstate 95 and John F. Kennedy International Airport;
- v. that portion of interstate 95 between interstate 695 and the New Jersey State Line on the upper level of the George Washington Bridge; and
- vi. that portion of interstate 695 between interstate 95 and interstate 295.

(2) The total length of a combination of vehicles operating pursuant to this subdivision, inclusive of load and bumpers, shall not be more than seventy three and one half feet.

STATEMENT OF BASIS AND PURPOSE OF RULE

The air cargo industry at John F. Kennedy International Airport (JFK) is an important source of jobs and economic activity in New York City. Air cargo employment at JFK depends on safe, convenient truck access to the airport.

For safety reasons, existing New York City Department of Transportation (NYC DOT) regulations have prohibited trucks with trailers longer than 55 feet in total combined length from using portions of certain highways that provide access to JFK. However, a 2008 engineering study conducted by NYC DOT and the New York State Department of Transportation demonstrated that trucks with trailers up to 73 ½ feet in total combined length – including trucks with 53-foot trailers, the standard tractor trailer combination used in the air cargo industry – can be operated safely between the George Washington Bridge and JFK using the route described in this proposed rule. Thus, the current regulations put JFK, and New York City as a whole, at a disadvantage when competing against other airports in the area for airport-based jobs and economic activity, at a time when the New York City Economic Development Corporation and the Port Authority of New York and New Jersey are planning to invest in modern, on-airport cargo facilities.

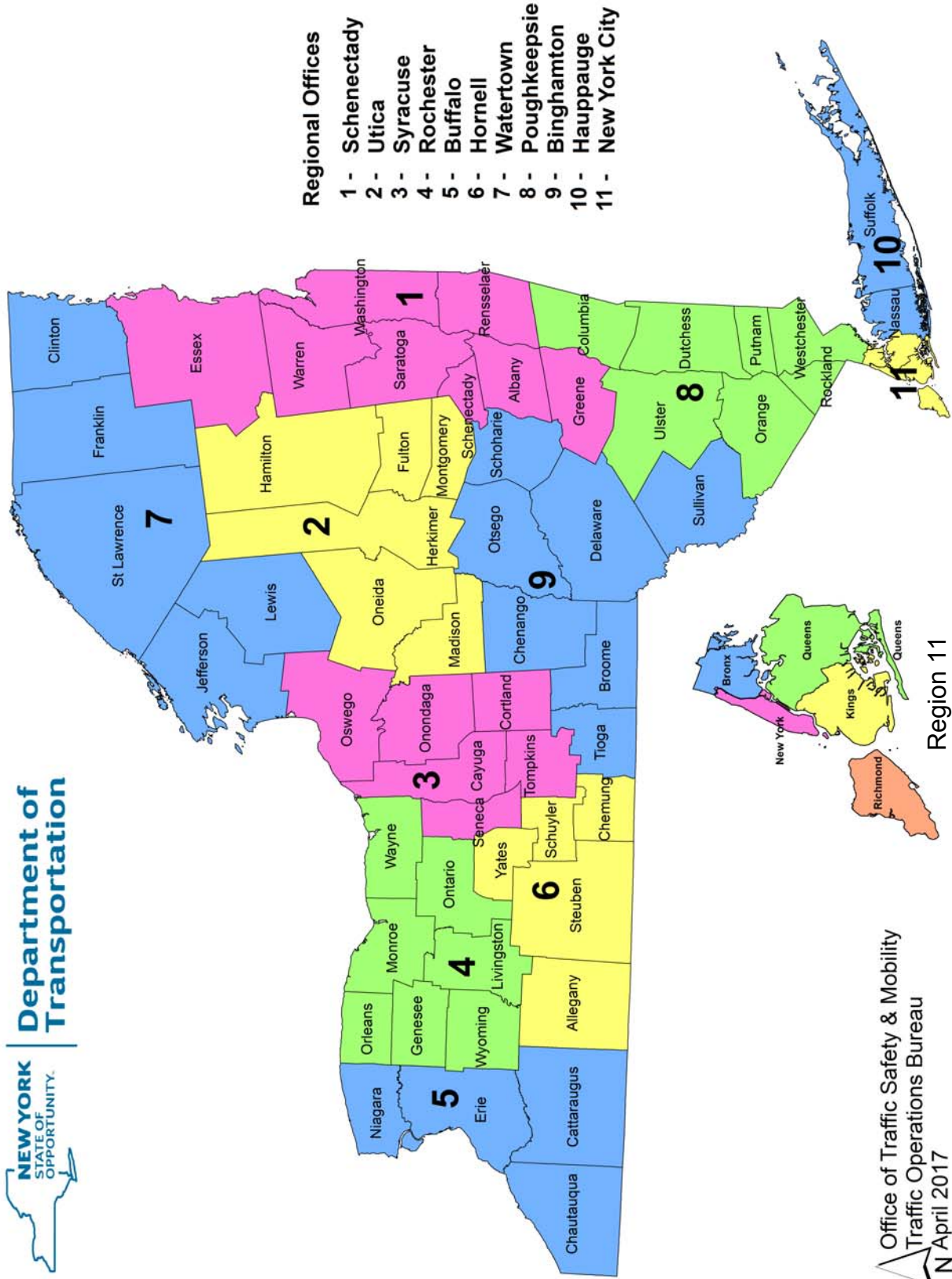
These rules expand the transportation network upon which trucks with 53-foot trailers can operate in New York City. It:

- Provides a clearly defined, safe route for drivers to haul 53-foot trailers from the George Washington Bridge to JFK Airport, exclusively using designated highways instead of local streets;
- Supports the growth of air cargo jobs at JFK; and
- Continues to prohibit trucks with 53-foot trailers from being operated on any non-designated highway or street in New York City, such as destinations off the airport property in southern Queens.

The New York City Department of Transportation's authority for these rules is found in sections 385 and 1642 of the New York State Vehicle and Traffic Law and section 2903(a)(1) of the New York City Charter.



Department of Transportation



DESIGNATED TRUCK ACCESS HIGHWAY PROGRAM

COMMUNICATION DIRECTORY

NAMES, ADDRESSES & PHONE NUMBERS OF REGIONAL OFFICES

Please contact the appropriate Regional Traffic Engineer (RTE) or assistant when requesting the designation of an access route, verification of a route, or the status of a pending request.

<u>REGION</u>	<u>CONTACT PERSON</u>	<u>ADDRESS</u>	<u>PHONE</u>
1	Mark Pyskadlo, RTE or Reed Sholtes	Region 1 Traffic & Safety 50 Wolf Road, Suite 1S50 Albany, NY 12232	(518) 457-5283
2	Linda Lubey, RTE or Mark Stewart	State Office Building 207 Genesee Street Utica, NY 13501	(315) 793-2459
3	Betsy Parmley, RTE or Teresa Haslauer	State Office Building 333 East Washington Street Syracuse, NY 13202	(315) 428-4380
4	Paul Spitzer, RTE or Matt Oravec	1530 Jefferson Road Rochester, NY 14623	(585) 272-3460
5	Michael Roche, Acting RTE or Dave Sobol	State Office Building 100 Seneca Street Buffalo, NY 14203	(716) 847-3268
6	Marty Butler, RTE	107 Broadway Hornell, NY 14843	(607) 324-8513
7	Ken Bibbins, RTE	State Office Building 317 Washington Street Watertown, NY 13601	(315) 785-2321
8	Adam Levine, RTE or Lisa Mondello	State Office Building 4 Burnett Boulevard Poughkeepsie, NY 12603	(845) 437-3396
9	Tony Signorelli, RTE or Pam Gendron	State Office Building 44 Hawley Street Binghamton, NY 13901	(607) 721-8080
10	M.T. (Vijay) Vijayendran, RTE or Shaik Saad	State Office Building Veteran Memorial Highway Hauppauge, NY 11788	(631) 952-6020
11	Fred Lai, RTE	Hunters Point Plaza 47-40 21 st Street Long Island City, NY 11101	(718) 482-4750

DEFINITIONS

Qualifying Highway - A highway designated as part of the Surface Transportation Assistance Act (STAA) of 1982 which allows STAA vehicles (tractor trailers combinations greater than 65 feet, tractor with 28 foot tandem trailers, maxi-cubes, triple saddle mounts, stinger-steered auto carriers and boat transporters) and 53' trailers to use that highway and any other highway within one linear mile of the Qualifying highway.

National Network Highway - Same as Qualifying Highway

Access Highway - A highway designated for use by STAA vehicles and 53' trailers. Unlike a Qualifying Highway, these vehicle combinations may not travel off the access highway for any distance.

ADDITIONAL RELEVANT INFORMATION

Boat Transporter - Vehicle & Traffic Law Sections

§ 101-b: Boat transporter. Any vehicle combination designed and used specifically for the transport of boats.

§ 127: Overhang. That portion of a transported vehicle or boat which extends beyond the front or rear bumper of an automobile transporter or stinger-steered automobile transporter or boat transporter or stinger-steered boat transporter.

§ 145-f: Stinger-steered boat transporter. A boat transporter configured as a semitrailer combination wherein the fifth wheel is located on a drop frame located behind and below the rear-most axle of the power unit.

§ 385-4-b-6: Stinger-steered automobile transporters or stinger-steered boat transporters, while operating on qualifying and access highways. Such vehicles shall not, however, exceed seventy-five feet exclusive of an overhang of not more than three feet on the front and four feet on the rear of the vehicle.

§ 385-4-c: Notwithstanding the provisions of paragraph (a) of this subdivision, an overhang of not more than three feet on the front and four feet on the rear of an automobile transporter or stinger-steered automobile transporter or a boat transporter or stinger-steered boat transporter shall be permitted.

Kingpin Distance - Vehicle and Traffic Law Section

§ 385(3)(e): Except in any city not wholly included within one county, any semitrailer with a length in excess of forty-eight feet, but not exceeding fifty-three feet, may be operated on any qualifying highway or specifically designated access highway if the distance between the kingpin of the semitrailer and the centerline of the rear axle does not exceed forty-three feet and if the semitrailer is equipped with a rear-end protective device of substantial construction consisting of a continuous lateral beam extending to within four inches of the lateral extremities of the semitrailer and located not more than twenty-two inches from the surface as measured with the vehicle empty and on a level surface. In addition, such vehicles may be operated on that portion of interstate ninety-five which connects interstate two hundred eighty-seven with interstate two hundred ninety-five, that portion of interstate two hundred ninety-five which

connects interstate ninety-five with interstate four hundred ninety-five and that portion of interstate four hundred ninety-five between interstate ninety-five and the Nassau-Queens county line.

Drive-away Saddlemount Vehicle Transporters - 23CFR 658

23CFR 658.13 (e)(iii) Drive-away saddlemount vehicle transporter combinations are considered to be specialized equipment. No State shall impose an overall length limit of less or more than 97 feet on such combinations. This provision applies to drive-away saddlemount combinations with up to three saddlemounted vehicles. Such combinations may include one fullmount. Saddlemount combinations must also comply with the applicable motor carrier safety regulations at 49 CFR parts 390399.

FAST Act – New 2017

The Fixing America's Surface Transportation Act (FAST Act) became effective on December 4, 2015. It has an impact on a number of truck related size and weight provisions that need to be revised in the New York Vehicle & Traffic Law to ensure compliance with 23 CFR 658. Among them are changes in the maximum length of a stinger-steered autocarrier (extended from 75' to 80' plus overhangs are increased to 4 feet in front & 6 feet in rear) and the creation of a maximum length (no less than 82') for towaway trailer transporter combinations. These dimensions apply on the National Network and reasonable access highways.

Legislation is being considered in the 2017 session to bring existing state laws into conformance with the provisions of the FAST Act. Regardless of this effort, the provisions of the FAST Act supersede any existing State Law regarding the use and size of stinger-steered autocarriers and Towaway Trailer Transporter Combinations.

Automobile transporters

The FAST Act revises the definition of the term "automobile transporter" to allow for the transport of general freight on a return trip ("backhaul"), so long as the vehicle still complies with Interstate System weight restrictions. The Act also prohibits States from imposing a length limitation of less than 80 feet and adjusts allowable front and rear overhangs on certain automobile transporters. [FAST Act §5520; 49 U.S.C. 31111(a)-(b)]

Towaway trailers

The FAST Act provides that a State may not prohibit a Towaway Trailer Transporter Combination of less than 82 feet from traveling on the National Network. For the purpose of this provision, the Act defines—

- the term "Trailer Transporter Towing Unit" to mean a power unit that is not used to carry property when in a Towaway Trailer Transporter Combination; and
- the term "Towaway Trailer Transporter Combination" to mean a combination of vehicles consisting of a Trailer Transporter Towing Unit and 2 trailers or semitrailers as inventory.

To fall within the definition of "Towaway Trailer Transporter Combination," the total weight of the property and the combination may not exceed 26,000 pounds. [FAST Act § 5523; 49 U.S.C. 31111(a)-(b)]

RESTRICTION CODES

- [1] maximum width of 96"
- [2] 48' x 102" trailers ONLY
- [3] 48' (Maximum) x 102" trailers, NO tandem trailers
- [4] No overall combination length limits, maximum width of 102"
NO tandem trailers
- [5] NO tandem trailers
- [6] tandem trailer combinations ONLY
- [7] tandem trailer combinations, 96" width ONLY
- [8] tandem trailer combinations, 102" width ONLY
- [9] tandem trailer combinations and vehicles up to 102" width
NO tractor-semitrailer combinations w/overall length greater than 55' with a 48' trailer or greater than 60' with a 45' trailer
- [10] NO 53' trailer combinations.

Combinations must have actual terminal destinations or origins in Fulton County or on segments of NY 29 in Saratoga County.

RESTRICTIONS - EXAMPLE

A highlighted restriction may be encountered in the listing of the designated truck access highways. The following is a sample:

Karlada Drive US 11 to a point 300 feet west in the City of Binghamton. (BROOME)
[SEE RESTRICTION # 7]

Restriction # 7 = tandem trailer combinations, 96" width ONLY

Note. Some of the restrictions placed on designated highways may no longer be necessary. It is the general policy of this Department **not** to remove restrictions unless requested so in writing. If you have a question about a restriction or would like to request that a restriction be removed, please contact Dan Carey at (518) 457-7114.

The restrictions have been implemented over a span of approximately 20 years. Unless otherwise specified, the listed routes may be used by all Special Dimension Vehicles. However, if a restriction is noted, pay special attention to it. Some restrictions will specify what vehicles are allowed, while others may only describe what vehicles are prohibited. Remember, these are exceptions, not the norm.

NATIONAL NETWORK (i.e. QUALIFYING HIGHWAYS)

**HIGHWAYS DESIGNATED AS QUALIFYING HIGHWAYS
FOR LARGER DIMENSION VEHICLES**

SOURCE: 17 NYCRR PART 8000

- I 81 New York-Canada border (JEFFERSON) to the New York-Pennsylvania State line (BROOME)
- I 84 New York-Pennsylvania State line (ORANGE) to the New York-Connecticut State line (PUTNAM)
- I 86 (Southern Tier Expressway)(I 86/NY 17 overlap) - New York-Pennsylvania State line to US 220 (Exit 60) in the Cities of Salamanca, Olean and Corning, the Towns of Ellicott, Poland, Ellery, North Harmony, Sherman, Mina, Carrollton, Allegany, Randolph, Cold Spring, Allegany, Olean, Hinsdale, Cuba, Friendship, Amity, Angelica, West Almond, Almond, Hornellsville, Fremont, Howard, Avoca, Bath, Campbell, Erwin, Corning, Big Flats, Horseheads, Elmira, Ashland and Chemung, and the Villages of Randolph, Cuba, Angelica, Almond, Bath, Savona, Painted Post, Waverly and Horseheads, and the Allegany Indian Reservation. (CHAUTAUQUA, CATTARAUGUS, ALLEGANY, STEUBEN, CHEMUNG, TIOGA)
- I 87 (Adirondack Northway) - US-Canada border (CLINTON) to I 90 (Thruway Exit 24) (ALBANY)
- (New York State Thruway) - I 90 (Thruway Exit 24) (ALBANY) to the Westchester-Bronx County line (WESTCHESTER)
- (Major Deegan Expressway) - Bronx-Westchester County line (BRONX) to I 95 (BRONX); except that usage is restricted from the left lane.
- I 88 (Warren M. Anderson Expressway) - I 81 (BROOME) to I 90 (Thruway Exit 25A) (SCHENECTADY)
- I 90 (New York State Thruway) - New York-Pennsylvania State line (CHAUTAUQUA) to I 87 (Thruway Exit 24) (ALBANY)
- I 87 (Thruway Exit 24) (ALBANY) to I 90 (Exit B1) (RENSSELAER)
- (New York State Thruway - Berkshire Section) - I 90 (Exit B1) (RENSSELAER) to the New York-Massachusetts State line (COLUMBIA)
- I 95 (New England Section of the New York State Thruway) -New York-Connecticut State line (WESTCHESTER) to Westchester-Bronx County line (WESTCHESTER)

(Bruckner Expressway) - Bronx-Westchester County line (BRONX) to I 95 (Cross Bronx Expressway) (BRONX); except that usage is restricted from the left lane.

(Cross Bronx Expressway) - I 95 (Bruckner Expressway) (BRONX) to New York-New Jersey State line (NEW YORK); except that usage is restricted from the left lane.

- I 99 New York-Pennsylvania State line to I 86/NY 17 (Southern Tier Expressway) in the Towns of Lindley and Erwin, and the Village of Painted Post. (STEUBEN)
- I 190 (New York State Thruway - Niagara Section) - New York-Canada border at the Lewiston-Queenston Bridge (NIAGARA) to I 90 (Thruway Exit 53) (ERIE)
- I 278 (Bronx-Queens Expressway) – New York-New Jersey line (RICHMOND) to I 95 (Cross Bronx Expressway) (BRONX)
- I 287 (Cross Westchester Expressway) - I 87 (Thruway Exit 8) (WESTCHESTER) to I 95 (Exit 22) (WESTCHESTER)
- I 290 (Youngman Expressway) - I 190 (Thruway Exit N16) (ERIE) to I 90 (Thruway Exit 50) (ERIE)
- I 295 (Cross Bronx Expressway) - I 95 (Bruckner Expressway) (BRONX) to I 695 (BRONX); except that usage is restricted from the left lane.
- (Clearview Expressway) - I 695 (BRONX) to I 495 (Long Island Expressway) (QUEENS); except that usage is restricted from the left lane.
- I 390 I 86/NY 17 (Southern Tier Expressway) (STEUBEN) to NY 390 (MONROE)
- I 481 I 81 (Exit 16A) (ONONDAGA) to I 81 (Exit 29) (ONONDAGA)
- I 490 I 90 (Thruway Exit 45) (MONROE) to I 90 (Thruway Exit 47) (MONROE)
- I 495 (Long Island Expressway) - I 295 (QUEENS) to the Queens-Nassau County line; except that usage is restricted from the left lane.
- (Long Island Expressway) - Nassau-Queens County line to I 495 (Exit 72) (SUFFOLK)
- I 587 I 87 (Thruway Exit 19) (ULSTER) to NY 32 (ULSTER)
- I 590 I 490 (MONROE) to I 390 (MONROE)
- I 678 (Van Wyck Expressway) - I 95 (Cross Bronx Expressway) (BRONX) to JFK International Airport (QUEENS)
- I 684 I 84 (PUTNAM) to I 287 (WESTCHESTER)
- I 690 I 481 (Exit 4) (ONONDAGA) to I 90 (Thruway Exit 39) (ONONDAGA)

I 695 I 95 (Bruckner Expressway) (BRONX) to I 295 (Clearview Expressway) (BRONX)

Note: This highway was formerly a sub section of I 295 and was re-designated as I 695 in May 2008.

I 781 I 81 (Exit 48A) to Fort Drum entrance in the Towns of Pamela and LeRay. (JEFFERSON)

I 787 I 87 (Thruway Exit 23) (ALBANY) to 8th Street (RENSSELAER)

I 790 (North-South Arterial)(I 790/NY 5/NY 8/NY 12 overlap) - NY 5A and NY 5 (ONEIDA) to NY 49 (ONEIDA)

(Utica-Rome Expressway) (I 790/NY 5 overlap) - NY 49 to the eastern terminus of I 790/NY 5 overlap at Leland Avenue near I 90 (Thruway Exit 31). (ONEIDA)

I 890 I 90 (Thruway Exit 25) (ALBANY) to I 90 (Thruway Exit 26) (SCHENECTADY)

I 990 (Lockport Expressway) - I 290 (Youngmann Expressway) (ERIE) to NY 263 (Millersport Highway) (ERIE)

US 15 (overlaps I 99) – CR 5 (Exit 6) to I 86/NY 17 (Southern Tier Expressway) in the Towns of Lindley and Erwin, and the Village of Painted Post. (STEUBEN)

US 20 (Southwestern Boulevard) - NY 75 (Camp Road) to Howard Road in the Town of Hamburg. (ERIE)

US 219 (Southern Expressway) - I 90 (Thruway Exit 55) to NY 39 in the Towns of West Seneca, Orchard Park, Boston and Concord, and the Village of Springville. (ERIE)

NY 5 NY 75 to NY 179 in the Town of Hamburg. (ERIE)

(Camillus Bypass) - NY 174 to NY 695 in the Town of Camillus. (ONONDAGA)

Junction of NY 5/NY 12 overlap and NY 8 to the eastern terminus of the I 790/NY 5 overlap in the City of Utica. (ONEIDA)

(State Street and Central Avenue) - Schenectady-Niskayuna City/Town line to I 87 (Exit 2) in the Towns of Niskayuna and Colonie, and the Village of Colonie. (SCHENECTADY and ALBANY)

NY 7 (overlaps I 88) - (Warren M. Anderson Expressway) - I 88 (Exit 1) to I 88 (Exit 4) in the Towns of Fenton and Colesville (BROOME)

(overlaps I 890) - I 890 (Exit 9) to I 890 (Exit 7) in the Towns of Guilderland, Colonie and Rotterdam. (ALBANY and SCHENECTADY)

(Troy-Schenectady Road) - Albany-Schenectady County line to I 87 (Exit 6) in the Town of Colonie. (ALBANY)

(overlaps I 87) - I 87 (Exit 6) to I 87 (Exit 7) in the Town of Colonie. (ALBANY)

(Collar City Bridge, overlaps I 787) - I 787 to 8th Street in the City of Troy, Towns of Colonie and Green Island, and Village of Green Island. (ALBANY and RENSSELAER)

NY 8 Junction of NY 8 and NY 12 (Deerfield) to CR 9 (Main Street) (Paris) in the City of Utica, the Towns of Deerfield, Marcy, New Hartford and Paris, and the Village of New Hartford. (ONEIDA)

NY 12 Putman Road (Trenton) to NY 8 (New Hartford) in the City of Utica and the Towns of Trenton, Deerfield, Marcy and New Hartford. (ONEIDA)

NY 16 (Aurora Expressway) - NY 16/NY 400 overlap from the northern junction of NY 16 and NY 400 near Blakeley and the southern junction of NY 16 and NY 400 near South Wales, a distance of 1.93 ± miles in the Town of Aurora. (ERIE)

NY 17 (Southern Tier Expressway)(I 86/NY 17 overlap) - New York-Pennsylvania State line to US 220 (Exit 60) in the Cities of Salamanca, Olean, Corning and Elmira, the Towns of Ellicott, Poland, Ellery, North Harmony, Sherman, Mina, Carrollton, Allegany, Randolph, Cold Spring, Allegany, Olean, Hinsdale, Cuba, Friendship, Amity, Angelica, West Almond, Almond, Hornellsville, Fremont, Howard, Avoca, Bath, Campbell, Erwin, Corning, Big Flats, Horseheads, Elmira, Ashland and Chemung, and the Villages of Randolph, Cuba, Angelica, Almond, Bath, Savona, Painted Post, Horseheads and Waverly, and the Allegany Indian Reservation. (CHAUTAUQUA, CATTARAUGUS, ALLEGANY, STEUBEN, CHEMUNG, TIOGA)

(Southern Tier Expressway) – US 220 (Exit 60) to the western I 81 overlap (BROOME) in the City of Binghamton, the Towns of Barton, Nichols, Owego, Vestal, Union and Dickinson, and the Villages of Waverly, Nichols and Johnson City. (TIOGA, BROOME)

(I 81/NY 17 overlap) – western overlap of I 81/NY 17 with eastern overlap of I 81/NY 17 in the City of Binghamton and Town of Kirkwood. (BROOME)

(Quickway) – eastern overlap of I 81/NY 17 to I 87 (Thruway Exit 16) in the Towns of Kirkwood, Windsor, Sanford, Deposit, Hancock, Colchester, Rockland, Liberty, Thompson, Mamakating, Wallkill, Goshen, Chester, Blooming Grove, Monroe and Woodbury, and the Villages of Windsor, Deposit, Hancock, Liberty, Monticello, Wurtsboro, Goshen, Chester and Kiryas Joel. (BROOME, DELAWARE, SULLIVAN, ORANGE)

	(overlaps I 87 and I 287) - I 87 (Thruway Exit 15A) to I 287 at the New York-New Jersey State line in the Town of Ramapo and the Village of Hillburn. (ROCKLAND)
NY 26	NY 26/NY 46/NY 49/NY 69 to NY 26/NY 365 in the Town of Rome. (ONEIDA)
NY 31	(NY 31/NY 690 overlap) - NY 690 to NY 370 in the Town of Lysander. (ONONDAGA)
NY 33	(Kensington Expressway) - Michigan Avenue to Genesee Street in the City of Buffalo and Town of Cheektowaga. (ERIE)
NY 49	Junction of NY 26/NY 365 and NY 26/NY 46/NY 49/NY 69 overlap to NY 291 in the Towns of Rome, Floyd, and Marcy. (ONEIDA)
NY 69	Junction of NY 26/NY 365 and NY 26/NY 46/NY 49/NY 69 overlap to NY 233 in the Town of Rome. (ONEIDA)
NY 104	Maplewood Drive to Monroe-Wayne County line in the City of Rochester and the Towns of Irondequoit and Webster. (MONROE)
NY 179	(Mile Strip Road) - NY 5 to I 90 (Thruway Exit 56) in the Town of Hamburg. (ERIE)
NY 198	(Scajaquada Expressway) - I 190 (Thruway Exit N11) to NY 33 (Kensington Expressway) in the City of Buffalo. (ERIE)
NY 254	(Aviation Road and Quaker Road) - I 87 (Exit 19) to a point 0.26 miles east of US 9 in the Town of Queensbury. (WARREN)
NY 352	(Denison Parkway) – US 86/NY 17 (Exit 45) to US 86/NY 17 (Exit 47) in the City of Corning, the Towns of Erwin and Corning, and the Villages of Riverside and South Corning. (STEUBEN)
NY 365	I 90 (Thruway Exit 33) to NY 49 in the City of Rome and the Towns of Verona, Westmoreland and Rome. (ONEIDA)
NY 390	NY 18 (Latta Road) to I 390 in the Towns of Greece and Gates. (MONROE)
NY 400	(Aurora Expressway) - I 90 (Thruway Exit 54) to the southern end of the NY 16/NY 400 overlap near South Wales in the Towns of West Seneca, Elma and Aurora. (ERIE)
NY 417	(US 15 overlap) - NY 17 (Southern Tier Expressway) to US 15 (Exit 3) in the Town of Erwin and the Village of Painted Post. (STEUBEN)
NY 481	CR 57 to I 81 in the City of Fulton and the Towns of Volney, Schroepfel, Clay and Cicero. (OSWEGO and ONONDAGA)
NY 590	NY 104 to I 490 in the City of Rochester and the Towns of Irondequoit and Brighton. (MONROE)

NY 690	NY 370 to I 90 (Thruway Exit 39) in the Towns of Lysander and Van Buren. (ONONDAGA)
NY 695	I 690 to NY 5 (Camillus Bypass) in the Towns of Geddes and Camillus. (ONONDAGA)
NY 787	(a.k.a. NY 914H and Cohoes Arterial) - Former Arch Street exit to the I 87/NY 7 interchange in the Town of Colonie. (ALBANY)
NY 895	<i>Sheridan Boulevard - I 278 (Bruckner Expressway) (BRONX) to I 95 (Cross Bronx Expressway) (BRONX). Formerly I 895. REVISED 2018</i>
NY 910F	(Fuller Road Alternate Arterial Highway) - I 87 (Thruway Exit 24) to US 20 (Western Avenue) in the City of Albany and the Town of Guilderland. (ALBANY)
NY 912M	(Berkshire Connection) - I 87 (Thruway Exit 21A) to I 90 (Thruway Exit B1) in the Towns of Coeymans and Schodack. (ALBANY and RENSSELAER)
NY 914H	(a.k.a. NY 787 and Cohoes Arterial) - Former Arch Street exit to I 87/NY 7 interchange in the Town of Colonie. (ALBANY)
NY 915H	(New York State Thruway Connection) - I 90 (Thruway Exit 24) to I 87 (Thruway Exit 24) in the City of Albany. (ALBANY)
NY 940T	(Rochester Inner Loop) - I 490 to I 490 in the City of Rochester. (MONROE)
NY 952Q	(Walden Avenue) - I 90 (Thruway Exit 52) to CR 317 (Dick Road) in the Town of Cheektowaga. (ERIE)
NY 982L	(Garden State Parkway Connection) - I 87/I 287 (Thruway Exit 14A) to the New York-New Jersey State line in the Town of Ramapo. (ROCKLAND)
"Old NY 17"	I 87 (Thruway Exit 15A) to I 287 (Thruway Exit 15) near the New York-New Jersey State line in the Town of Ramapo and the Village of Hillburn. (ROCKLAND)

**HIGHWAYS DESIGNATED AS QUALIFYING OR ACCESS HIGHWAYS
FOR LARGER DIMENSION VEHICLES**

**SOURCES: 17 NYCRR PART 8000
17 NYCRR PART 8100**

QUALIFYING & ACCESS HIGHWAYS - INTERSTATE ROUTES

Note: All Interstate highways are denoted as a QUALIFYING HIGHWAY.

- I 81 New York-Canada border (JEFFERSON) to the New York-Pennsylvania State line (BROOME) **QUALIFYING HIGHWAY**
- I 84 New York-Pennsylvania State line (ORANGE) to the New York-Connecticut State line (PUTNAM) **QUALIFYING HIGHWAY**
- I 86 (Southern Tier Expressway)(I 86/NY 17 overlap) - New York-Pennsylvania State line to US 220 (Exit 60) in the Cities of Salamanca, Olean and Corning, the Towns of Ellicott, Poland, Ellery, North Harmony, Sherman, Mina, Carrollton, Allegany, Randolph, Cold Spring, Allegany, Olean, Hinsdale, Cuba, Friendship, Amity, Angelica, West Almond, Almond, Hornellsville, Fremont, Howard, Avoca, Bath, Campbell, Erwin, Corning, Big Flats, Horseheads, Elmira, Ashland and Chemung, and the Villages of Randolph, Cuba, Angelica, Almond, Bath, Savona, Painted Post, Horseheads and Waverly, and the Allegany Indian Reservation. (CHAUTAUQUA, CATTARAUGUS, ALLEGANY, STEUBEN, CHEMUNG, TIOGA) **QUALIFYING HIGHWAY**
- I 87 (Adirondack Northway) - US-Canada border (CLINTON) to I 90 (Thruway Exit 24) (ALBANY) **QUALIFYING HIGHWAY**
- (New York State Thruway) - I 90 (Thruway Exit 24) (ALBANY) to the Westchester-Bronx County line (WESTCHESTER) **QUALIFYING HIGHWAY**
- (Major Deegan Expressway) - Bronx-Westchester County line (BRONX) to I 95 (BRONX); except that usage is restricted from the left lane.
QUALIFYING HIGHWAY
- I 88 (Warren M. Anderson Expressway) - I 81 (BROOME) to I 90 (Thruway Exit 25A) (SCHENECTADY) **QUALIFYING HIGHWAY**
- I 90 (New York State Thruway) - New York-Pennsylvania State line (CHAUTAUQUA) to I 87 (Thruway Exit 24) (ALBANY) **QUALIFYING HIGHWAY**
- I 87 (Thruway Exit 24) (ALBANY) to I 90 (Exit B1) (RENSSELAER)
QUALIFYING HIGHWAY
- (New York State Thruway - Berkshire Section) - I 90 (Exit B1) (RENSSELAER) to the New York-Massachusetts State line (COLUMBIA) **QUALIFYING HIGHWAY**

- I 95 (New England Section of the New York State Thruway) -New York - Connecticut State line (WESTCHESTER) to Westchester - Bronx County line (WESTCHESTER) **[QUALIFYING HIGHWAY]**
- (Bruckner Expressway) - Bronx-Westchester County line (BRONX) to I 95 (Cross Bronx Expressway) (BRONX); except that usage is restricted from the left lane. **[QUALIFYING HIGHWAY]**
- (Cross Bronx Expressway) - I 95 (Bruckner Expressway) (BRONX) to New York-New Jersey State line (NEW YORK); except that usage is restricted from the left lane. **[QUALIFYING HIGHWAY]**
- I 99 New York-Pennsylvania State line to I 86/NY 17 (Southern Tier Expressway) in the Towns of Lindley and Erwin, and the Village of Painted Post. (STEUBEN) **[QUALIFYING HIGHWAY]**
- I 190 (New York State Thruway - Niagara Section) - New York-Canada border at the Lewiston- Queenston Bridge (NIAGARA) to I 90 (Thruway Exit 53) (ERIE) **[QUALIFYING HIGHWAY]**
- I 278 (Bronx-Queens Expressway) – New York-New Jersey line (RICHMOND) to I 95 (Cross Bronx Expressway) (BRONX) **[QUALIFYING HIGHWAY]**
- I 287 (Cross Westchester Expressway) - I 87 (Thruway Exit 8) WESTCHESTER) to I 95 (Exit 22) (WESTCHESTER) **[QUALIFYING HIGHWAY]**
- I 290 (Youngman Expressway) - I 190 (Thruway Exit N16) (ERIE) to I 90 (Thruway Exit 50) (ERIE) **[QUALIFYING HIGHWAY]**
- I 295 (Cross Bronx Expressway) - I 95 (Bruckner Expressway) (BRONX) to I 695 (BRONX); except that usage is restricted from the left lane. **[QUALIFYING HIGHWAY]**
- (Clearview Expressway) - I 695 (BRONX) to I 495 (Long Island Expressway) (QUEENS); except that usage is restricted from the left lane. **[QUALIFYING HIGHWAY]**
- I 390 I 86/NY 17 (Southern Tier Expressway) (STEUBEN) to NY 390 (MONROE) **[QUALIFYING HIGHWAY]**
- I 481 I 81 (Exit 16A) (ONONDAGA) to I 81 (Exit 29) (ONONDAGA) **[QUALIFYING HIGHWAY]**
- I 490 I 90 (Thruway Exit 45) (MONROE) to I 90 (Thruway Exit 47) (MONROE) **[QUALIFYING HIGHWAY]**
- I 495 (Long Island Expressway) - I 295 (QUEENS) to the Queens-Nassau County line; except that usage is restricted from the left lane. **[QUALIFYING HIGHWAY]**
- (Long Island Expressway) - Nassau-Queens County line to I 495 (Exit 72) (SUFFOLK) **[QUALIFYING HIGHWAY]**

I 587	I 87 (Thruway Exit 19) (ULSTER) to NY 32 (ULSTER) <u>QUALIFYING HIGHWAY</u>
I 590	I 490 (MONROE) to I 390 (MONROE) <u>QUALIFYING HIGHWAY</u>
I 678	(Van Wyck Expressway) - I 95 (Cross Bronx Expressway) (BRONX) to JFK International Airport (QUEENS) <u>QUALIFYING HIGHWAY</u>
I 684	I 84 (PUTNAM) to I 287 (WESTCHESTER) <u>QUALIFYING HIGHWAY</u>
I 690	I 481 (Exit 4) (ONONDAGA) to I 90 (Thruway Exit 39) (ONONDAGA) <u>QUALIFYING HIGHWAY</u>
I 695	I 95 (Bruckner Expressway) (BRONX) to I 295 (Clearview Expressway) (BRONX) <u>QUALIFYING HIGHWAY</u> Note: This highway was formerly a sub section of I 295 and was re-designated as I 695 in May 2008.
I 781	I 81 (Exit 48A) to Fort Drum entrance in the Towns of Pamela and LeRay. (JEFFERSON) <u>QUALIFYING HIGHWAY</u>
I 787	I 87 (Thruway Exit 23) (ALBANY) to 8th Street (RENSSELAER) <u>QUALIFYING HIGHWAY</u>
I 790	(North-South Arterial)(I 790/NY 5/NY 8/NY 12 overlap) - NY 5A and NY 5 (ONEIDA) to NY 49 (ONEIDA) <u>QUALIFYING HIGHWAY</u> (Utica-Rome Expressway) (I 790/NY 5 overlap) - NY 49 to the eastern terminus of I 790/NY 5 overlap at Leland Avenue near I 90 (Thruway Exit 31) (ONEIDA). <u>QUALIFYING HIGHWAY</u>
I 890	I 90 (Thruway Exit 25) (ALBANY) to I 90 (Thruway Exit 26) (SCHENECTADY) <u>QUALIFYING HIGHWAY</u>
I 990	(Lockport Expressway) - I 290 (Youngmann Expressway) (ERIE) to NY 263 (Millersport Highway) (ERIE) <u>QUALIFYING HIGHWAY</u>

**HIGHWAYS DESIGNATED AS QUALIFYING OR ACCESS HIGHWAYS
FOR LARGER DIMENSION VEHICLES**

**SOURCES: 17 NYCRR PART 8000
17 NYCRR PART 8100**

QUALIFYING & ACCESS HIGHWAYS - U.S. HIGHWAY ROUTES

Note: Unless a highway description contains the term [QUALIFYING HIGHWAY], then it is only an Access Highway.

- US 1 I 95 (Exit 15) to the New York City-Village of Pelham Manor line in the City of New Rochelle and the Village of Pelham Manor. (WESTCHESTER)
- US 2 US 11 to the New York-Vermont State line (0.9 miles) in the Town of Champlain and the Village of Rouses Point. (CLINTON)
- US 4 New York-Vermont State line to NY 197 in the Towns of Hampton, Whitehall, Fort Ann, Kingsbury and Fort Edward, and the Villages of Whitehall, Fort Ann, Hudson Falls and Fort Edward. (WASHINGTON)
- (US 4/NY 29 overlap) - NY 29 to NY 29 in the Town of Saratoga and the Village of Schuylerville. (SARATOGA)
- (US 4/NY 32 overlap) - Northern Town of Stillwater-Village of Stillwater line to NY 2 (Broad Street) in the City of Mechanicville, the Towns of Stillwater, Halfmoon and Waterford, and the Villages of Stillwater and Waterford. (SARATOGA)
- (Mill Street, Vandenburg Avenue and North Greenbush Road) - NY 378 (Burden Avenue) to NY 136 (Williams Road) in the City of Troy and Town of North Greenbush. (RENSSELAER)
- (North Greenbush Road and Troy Road) - NY 43 to I 90 in the Towns of North Greenbush and East Greenbush. (RENSSELAER)
- US 6 US 209 overlap (Pike Street and East Main Street) - New York-Pennsylvania State line at Pike Street to I 84 (Exit 1 westbound on-ramp) (1.6 ± miles) in the City of Port Jervis and Town of Deer Park. (ORANGE)
- CR 55 (Smith Corners-New Jersey State Line Road) and CR 35 (Mountain Road) to junction of CR 12 (Lower Road) in the Towns of Greenville and Wawayanda. (ORANGE)
- US 9 to NY 312 in the City of Peekskill, Towns of Cortlandt, Yorktown, Somers, Carmel and Southeast. (WESTCHESTER and PUTNAM)
- US 9 U.S.-Canadian Border to southern City line of the City of Plattsburgh (a distance of 21.0 miles) in the City of Plattsburgh, the Towns of Champlain, Chazy, Beekmantown and Plattsburgh, and the Village of Champlain. (CLINTON)

NY 9N to I 87 (Exit 33) in the Towns of Chesterfield and the Village of Keesville. (ESSEX)

NY 73 to NY 910K (Blue Ridge Road) in the Towns of Elizabethtown and North Hudson. (ESSEX)

NY 74 to I 87 (Exit 27) in the Town of Schroon. (ESSEX)

Natural Stone Bridge Road to Valley Farm Road in the Town of Chester. (WARREN)

NY 28 to I 87 (Exit 23) Diamond Point Road in the Town of Warrensburg. (WARREN)

NY 149 to a point 0.6 miles south of NY 254 in the Town of Queensbury. (WARREN)

Mohican Street to I 87 (Exit 17) in the City of Glens Falls, the Town of Moreau, and the Village of South Glens Falls. (WARREN and SARATOGA)

Junction of Marion Avenue/US 9/NY 50 to Van Dam Street in the City of Saratoga Springs. (SARATOGA)

Adelphi Street to I 87 (Exit 13) in the City of Saratoga Springs and the Town of Malta. (SARATOGA)

(US 9/NY 67 overlap) - Northern junction of US 9 & NY 67 to the southern junction of US 9 & NY 67 in the Town of Malta. (SARATOGA)

Northway Reefer & Truck Outfitters, Inc. terminal to NY 911T (Ushers Road) (1.2 ± miles) in the Town of Clifton Park. (SARATOGA)

(Halfmoon Parkway and Loudon Road) - NY 146 to NY 7 in the Towns of Halfmoon and Colonie. (SARATOGA and ALBANY)

(Columbia Turnpike) - I 787 to the junction of US 9/US 20 (Schodack) in the Cities of Albany and Rensselaer, and the Towns of East Greenbush and Schodack. (ALBANY and RENSSELAER)

Junction of US 9/US 20 (Schodack) to NY 9H in the Towns of Schodack and Kinderhook. (RENSSELAER and COLUMBIA)

Healy Boulevard (Hudson) to the I 87/I 287 (Exit 9) in the Cities of Hudson, Poughkeepsie and Peekskill, Towns of Greenport, Livingston, Clermont, Red Hook, Rhinebeck, Hyde Park, Poughkeepsie, Wappinger, Fishkill, Philipstown, Cortlandt, Ossining, Mount Pleasant and Greenburgh, and the Villages of Red Hook, Rhinebeck, Wappingers Falls, Fishkill, Croton-on-Hudson, Briarcliff Manor, Sleepy Hollow and Tarrytown. (COLUMBIA, DUTCHESS, PUTNAM and WESTCHESTER)

- US 9W 87 (Thruway Exit 23) to CR 9 in the City of Albany and the Towns of Bethlehem, Coeymans, New Baltimore and Coxsackie. (ALBANY and GREENE)
- NY 23 to NY 23A in the Town of Catskill and the Village of Catskill. (GREENE)
- Washington Avenue (Saugerties) to NY 218 in the Cities of Kingston and Newburgh, the Towns of Saugerties, Ulster, Esopus, Lloyd, Marlborough, Newburgh, New Windsor and Cornwall, and the Village of Saugerties. (ULSTER and ORANGE)
- US 11 US-Canadian border (CLINTON) to CR 15 (Harwood Drive) (OSWEGO) in the City of Watertown, the Towns of Champlain, Mooers, Altona, Ellenburg, Clinton, Chateaugay, Burke, Constable, Malone, Bangor, Moira, Lawrence, Stockholm, Potsdam, Canton, DeKalb, Gouverneur, Rossie, Antwerp, Philadelphia, LeRay, Pamelaia, Watertown, Adams, Lorraine, Ellisburg and Sandy Creek, the Villages of Rouses Point, Champlain, Mooers, Chateaugay, Malone, Brushton, Potsdam, Canton, Richville, Gouverneur, Antwerp, Philadelphia, Evans Mills, Adams, Mannsville and Sandy Creek. (CLINTON, FRANKLIN, ST. LAWRENCE, JEFFERSON and OSWEGO)
- CR 4 to NY 49 in the Town of Hastings and Village of Central Square. (OSWEGO)
- NY 31 to the George Transfer Inc. truck terminal in the Town of Cicero. (ONONDAGA)
- (Brewerton Road) - Evelyn Terrace to 7th North Street in the City of Syracuse and the Town of Salina. (ONONDAGA)
- NY 13 (Junction of Watson Street and Church Street) to the I 81 (Exit 10) southbound exit ramp in the City of Cortland and the Town of Cortlandville. (CORTLAND)
- I 81 (Exit 9) southbound exit ramp to a point 0.5 miles south of the I 81 southbound entrance ramp (Northeast Great Dane Terminal) in the Town of Marathon and the Village of Marathon. (CORTLAND)
- NY 26 to I 81 (Exit 8) southbound exit ramp in the Towns of Barker and Triangle, and the Village of Whitney Point. (BROOME)
- I 81 (Exit 6) southbound exit ramp to I 81 (Exit 6) northbound exit ramp in the Town of Chenango. (BROOME)
- Southbound ramps of I 81 (Exit 5) to Karlada Drive in the City of Binghamton and Town of Dickinson. (BROOME)
- Alice Street to NY 990G (3.0 miles) in the City of Binghamton and the Town of Kirkwood. (BROOME)

- US 15 (overlaps I 99) - New York-Pennsylvania State line to I 86/NY 17 (Southern Tier Expressway) in the Towns of Lindley and Erwin, and the Village of Painted Post. (STEUBEN) **QUALIFYING HIGHWAY**
- US 20 New York-Pennsylvania State line to NY 75 (Camp Road) (ERIE) in the Towns of Ripley, Westfield, Portland, Pomfret, Sheridan, Hanover, Brant, Evans and Hamburg, and the Villages of Westfield, Brocton, Fredonia and Silver Creek. (CHAUTAUQUA and ERIE)
- (Southwestern Boulevard) - NY 75 (Camp Road) to Howard Road in the Town of Hamburg. (ERIE) **QUALIFYING HIGHWAY**
- Howard Road (ERIE) to NY 30A (SCHOHARIE) in the Cities of Canandaigua, Geneva and Auburn, the Towns of Hamburg, Orchard Park, West Seneca, Elma, Cheektowaga, Lancaster, Alden, Darien, Alexander, Bethany, Pavilion, Caledonia, York, Avon, Lima, West Bloomfield, East Bloomfield, Canandaigua, Hopewell, Seneca, Geneva, Waterloo, Seneca Falls, Aurelius, Sennett, Skaneateles, Marcellus, Onondaga, Otisco, LaFayette, Pompey, Cazenovia, Nelson, Eaton, Madison, Sangerfield, Bridgewater, Plainfield, Winfield, Richfield, Warren, Springfield, Cherry Valley, Sharon, Carlisle and Esperance, and the Villages of Depew, Lancaster, Alden, Alexander, Avon, Lima, Waterloo, Seneca Falls, Skaneateles, Cazenovia, Morrisville, Madison, Bridgewater, West Winfield, Richfield Springs and Sharon Springs. (ERIE, GENESEE, LIVINGSTON, ONTARIO, CAYUGA, SENECA, ONONDAGA, MADISON, ONEIDA, OTSEGO, HERKIMER and SCHOHARIE)
- (Western Avenue) - I 88 to Fuller Road Alternate Extension of I 87 in the Towns of Duaneburg, Princetown, and Guilderland. (SCHENECTADY and ALBANY)
- (Columbia Turnpike) - I 787 to the New York-Massachusetts State line in the Cities of Albany and Rensselaer, the Towns of East Greenbush, Schodack, Nassau, Stephentown and New Lebanon, and the Village of Nassau. (ALBANY, RENSSELAER and COLUMBIA)
- US 20A (Big Tree Road, Main Street, Quaker Street, and Big Tree Road) - Junction of US 20 and CR 204 (McKinley Parkway) to NY 19 in the Towns of Hamburg, Orchard Park, Aurora, Wales, Sheldon, Orangeville and Warsaw, and the Villages of Orchard Park, East Aurora and Warsaw. (ERIE and WYOMING)
- (eastbound only) - NY 19 to NY 246 in the Towns of Warsaw and Perry, and the Village of Warsaw. (WYOMING)
- NY 246 to I 390 (Exit 8) in the Towns of Perry, Leicester and Geneseo, and the Villages of Leicester and Geneseo. (WYOMING and LIVINGSTON)
- NY 15A at Bosley Corners to CR 33 in the Towns of Livonia and Richmond. (LIVINGSTON and ONTARIO)
- US 44 144 Main Street (US 44/NY 55 overlap) to Toc Drive (11.9 ± miles) in the Towns of Gardiner, Plattekill, Lloyd, Plattekill, Marlborough and Lloyds. (ULSTER).

Northern end of US 9W/US 44/NY 55 overlap to Southern end of US 44/NY 22 overlap in the City of Poughkeepsie and the Towns of Lloyd, Poughkeepsie, Pleasant Valley, Washington and Amenia, and the Village of Millbrook. (ULSTER and DUTCHESS)

Southern end of US 44/NY 22 overlap to northern end of US 44/NY 22 overlap in the Towns of Amenia and North East. (DUTCHESS)

- US 62 (Pine Avenue) - Packard Road to NY 265 (Military Road) in the City of Niagara Falls. (NIAGARA)
- (Niagara Falls Boulevard) - NY 182 (Porter Road) to CR 129-2 (Walmore Road) in the Town of Wheatfield. (NIAGARA)
- (Niagara Falls Boulevard) - Ohio Street to CR 307 (Kenmore Avenue) in the City of North Tonawanda and the Towns of Wheatfield, Amherst and Tonawanda. (NIAGARA and ERIE)
- (Bailey Avenue) - Dingens Street to Elk Street in the City of Buffalo. (ERIE)
- (South Park Avenue) - Ridge Road to NY 322 in the City of Lackawanna, the Towns of Hamburg, Eden, North Collins, Collins, Persia and Dayton, and the Villages of Blasdell, Hamburg and Gowanda. (ERIE and CATTARAGUS)
- US 62/NY 394 overlap to the New York-Pennsylvania State line in the Towns of Poland, Carroll and Kiatone. (CHAUTAUQUA)
- US 62 BUSINESS (Pine Avenue) - NY 104 (Main Street) to US 62 (Pine Avenue) in the City of Niagara Falls. (NIAGARA)
- US 202 Bear Mountain State Parkway to NY 118 (Saw Mill River Road) in the Towns of Cortlandt and Yorktown. (WESTCHESTER)
- US 209 US 9W to the New York-Pennsylvania State line in the City of Port Jervis, the Towns of Ulster, Hurley, Marbletown, Rochester, Wawarsing, Mamakating and Deer Park, and the Villages of Ellenville, Wurtsboro. (ULSTER, SULLIVAN and ORANGE)
- US 219 (Southern Expressway) - I 90 (Thruway Exit 55) to NY 39 in the Towns of West Seneca, Orchard Park, Boston and Concord, and the Village of Springville. (ERIE) **QUALIFYING HIGHWAY**
- NY 39 to the New York-Pennsylvania State line in the City of Salamanca, Towns of Concord, Ashford, Ellicottville, Great Valley and Carrolltown, the Villages of Springville, Ellicottville and Limestone, and the Allegany Indian Reservation. (ERIE and CATTARAGUS)

**HIGHWAYS DESIGNATED AS QUALIFYING OR ACCESS HIGHWAYS
FOR LARGER DIMENSION VEHICLES**

**SOURCES: 17 NYCRR PART 8000
17 NYCRR PART 8100**

QUALIFYING & ACCESS HIGHWAYS - NY STATE HIGHWAY ROUTES

Note: Unless a highway description contains the term [QUALIFYING HIGHWAY], then it is only an Access Highway.

- NY 2 (Troy Schenectady Road and 19th Street) - I 87 (Exit 6) to NY 32 (2nd Avenue) in City of Watervliet and the Town of Colonie. (ALBANY)
- NY 3 NY 104 to NY 104 in the City of Fulton, the Towns of Hannibal, Granby, Volney, Palermo and Mexico, and the Villages of Hannibal and Mexico. (OSWEGO)
- Oswego-Jefferson County line to US 11 (Massey Street) in the Towns of Ellisburg, Henderson, Hounsfield and Watertown. (JEFFERSON)
- Roadway Express Terminal (Watertown), 3 miles west of NY 342, to a point 0.1 miles west of Adelaide Street (Carthage) in the Towns of Watertown, LeRay, Rutland, Champion and Wilna, and the Villages of Black River, Deferiet, Herrings and Carthage. (JEFFERSON)
- NY 3A/CR 36 (JEFFERSON) to the junction of NY 970G and NY 970H (CLINTON) in the Towns of Wilna, Diana, Pitcairn, Fine, Clifton, Colton, Piercefield, Altamont, Harrietstown, St. Armand, Franklin, Black Brook, Saranac and Plattsburgh, and the Villages of Harrisville, Tupper Lake and Saranac Lake. (JEFFERSON, LEWIS, ST. LAWRENCE, FRANKLIN, ESSEX and CLINTON)
- (Cornelia Street) - NY 190 (Military Turnpike Road) to I 87 (Exit 37) in the City of Plattsburgh and the Town of Plattsburgh. (CLINTON)
- NY 3A (a.k.a. CR 36) - NY 3 (Deferiet) to NY 3 (Fargo) in the Town of Wilna and the Village of Deferiet. (JEFFERSON)
- NY 5 Pennsylvania-New York State line to NY 75 in the City of Dunkirk, the Towns of Ripley, Westfield, Portland, Pomfret, Sheridan, Hanover, Brant, Evans and Hamburg, the Village of Silver Creek, and the Cattaraugus Indian Reservation. (CHAUTAUQUA and ERIE)
- NY 75 to NY 179 in the Town of Hamburg. (ERIE). **[QUALIFYING HIGHWAY]**
- (Fuhrmann Boulevard) - NY 179 to I 190 (Thruway Exit N7) in the Cities of Buffalo and Lackawanna, and the Town of Hamburg. (ERIE)
- I 290 (Youngmann Expressway) (ERIE) to NY 174 (ONONDAGA) in the Cities of Batavia, Canandaigua, Geneva and Auburn, the Towns of Amherst, Clarence, Newstead, Pembroke, Batavia, Stafford, LeRoy, Caledonia, Avon, Lima, West

Bloomfield, East Bloomfield, Canandaigua, Hopewell, Seneca, Geneva, Waterloo, Seneca Falls, Tyre, Aurelius, Sennett, Brutus, Elbridge and Camillus, and in the Villages of LeRoy, Caledonia, Avon, Lima, Waterloo and Seneca Falls. (ERIE, GENESEE, LIVINGSTON, ONTARIO, SENECA, CAYUGA and ONONDAGA)

(Camillus Bypass) - NY 174 to NY 695 in the Town of Camillus. (ONONDAGA)
[QUALIFYING HIGHWAY]

(Camillus Bypass) - NY 695 to West Genesee Street in the Towns of Camillus and Geddes. (ONONDAGA)

I 481 (Exit 3) to Ward Street in the Cities of Oneida and Sherill, the Towns of DeWitt, Manlius, Sullivan, Lenox and Vernon, and the Villages of Fayetteville, Chittenango, Canastota, Wampsville, Oneida Castle and Vernon. (MADISON AND ONEIDA)

NY 233 to NY 8 (NY 5/NY 8/NY 12 overlap) in the City of Utica, and the Towns of Westmoreland, Kirkland and New Hartford. (ONEIDA)

(North-South Arterial) (NY 5/NY 8/NY 12 overlap and I 790/NY 5/NY 8/NY 12 overlap) - NY 5/NY 12 to NY 49 in the City of Utica. (ONEIDA)
[QUALIFYING HIGHWAY]

(Utica-Rome Expressway) (I 790/NY 5 overlap) - NY 49 to the eastern terminus of I 790/NY 5 overlap at Leland Avenue near I 90 (Thruway Exit 31) in the City of Utica. (ONEIDA) **[QUALIFYING HIGHWAY]**

Eastern terminus of I 790 at Leland Avenue (ONEIDA) to NY 50 (SCHENECTADY) in the Cities of Utica, Little Falls and Amsterdam, the Towns of Schuyler, Herkimer, Little Falls, Manheim, St. Johnsville, Palatine, Mohawk, Amsterdam and Glenville, and the Villages of Herkimer, St. Johnsville, Nelliston, Palatine Bridge, Fonda, Fort Johnson and Scotia. (ONEIDA, HERKIMER, MONTGOMERY, SCHENECTADY)

(State Street) - NY 7 (Crosstown Arterial to the City of Schenectady-Town of Niskayuna line in the City of Schenectady. (SCHENECTADY)

(State Street and Central Avenue) - Schenectady-Niskayuna City/Town line to I 87 (Exit 2) in the Towns of Niskayuna and Colonie, and the Village of Colonie. (SCHENECTADY and ALBANY) **[QUALIFYING HIGHWAY]**

(Central Avenue) - I 87 (Exit 2) to the City of Albany-Town of Colonie line in the Town of Colonie and Village of Colonie. (ALBANY)

(Central Avenue) – Frost Avenue to Everett Road in the City of Albany. (ALBANY)

NY 5A NY 5 to I 790 in the City of Utica, the Towns of New Hartford and Whitestown, and the Villages of New York Mills and Yorkville. (ONEIDA)

NY 5S I 790 to NY 167 in the City of Utica, Towns of Frankfort, German Flatts and Little Falls, and the Villages of Frankfort, Ilion and Mohawk. (ONEIDA and HERKIMER)

NY 10 to NY 162 in the Towns of Canajoharie and Root, and the Village of Canajoharie. (MONTGOMERY)

Verbraska Avenue to NY 30 in the City of Amsterdam. (MONTGOMERY)

NY 103 (Lock 9 Connection Road) to the junction of I 890 and I 90 (Thruway Exit 26) in the Town of Rotterdam. (SCHENECTADY)

NY 7 CR 20 (Conklin Forks Road) to CR 177 (Colesville Road Extension) (4.6 miles) in the Town of Conklin. (BROOME)

NY 363 to I 88 (Exit 1) in the City of Binghamton, the Towns of Dickinson and Fenton, and the Village of Port Dickinson. (BROOME)

(overlaps I 88) - (Warren M. Anderson Expressway) - I 88(Exit 1) to I 88(Exit 4) in the Towns of Fenton and Colesville. (BROOME) **QUALIFYING HIGHWAY**

NY 145 to a point 0.3 miles east in the Town of Cobleskill. (SCHOHARIE)

NY 30A to NY 30A (1.2 ± miles) in the Town of Schoharie. (SCHOHARIE)

(Duanesburg Road) - I 88 to the Schalmont entrance/exit of the Rotterdam Industrial Park in the Town of Rotterdam. (SCHENECTADY)

(Curry Road) - NY 146 (Carmen Road to I 890 (Exit 9) in the Towns of Rotterdam and Guiderland. (SCHENECTADY and ALBANY)

(overlaps I 890) - I 890 (Exit 9) to I 890 (Exit 7) in the Towns of Guiderland, Colonie and Rotterdam. (ALBANY and SCHENECTADY). **QUALIFYING HIGHWAY**

(Crosstown Arterial and Troy-Schenectady Road)- I 890 (Exit 7) to Albany-Schenectady County line in the City of Schenectady and the Towns of Rotterdam and Niskayuna. (SCHENECTADY and ALBANY)

(Troy-Schenectady Road)- Schenectady-Albany County line to I 87 (Exit 6) in the Town of Colonie. (ALBANY) **QUALIFYING HIGHWAY**

(overlaps I 87) - I 87 (Exit 6) to I 87 (Exit 7) in the Town of Colonie. (ALBANY) **QUALIFYING HIGHWAY**

I 87 (Exit 7) to I 787 in the Town of Colonie. (ALBANY)

(Collar City Bridge, overlaps I 787) - I 787 to 8th Street in the City of Troy, Towns of Colonie and Green Island, and Village of Green Island. (ALBANY and RENSSELAER) **QUALIFYING HIGHWAY**

(Hoosick Street and Hoosick Road) - 8th Street to the New York-Vermont State line in the City of Troy and the Towns of Brunswick, Pittstown and Hoosick. (RENSSELAER)

NY 8 NY 9N to NY 12 in the Towns of Hague, Horicon, Chester, Johnsbury, Thurman, Wells, Lake Pleasant, Arietta, Morehouse, Ohio, Norway, Russia and Deerfield, and the Villages of Cold Brook, Poland and Speculator. (WARREN, HAMILTON, HERKIMER and ONEIDA)

Junction of NY 8 and NY 12 (Deerfield) to CR 9 (Main Street) (Paris) in the City of Utica and the Towns of Deerfield, Marcy, New Hartford and Paris. (ONEIDA)
[QUALIFYING HIGHWAY]

CR 9 (Main Street) (Paris) to NY 17 in the Towns of Paris, Bridgewater, Brookfield, Columbus, New Berlin, Norwich, Guilford, Bainbridge, Unadilla, Sydney, Masonville and Deposit, and the Villages of Bridgewater, Clayville, New Berlin, Sydney and Deposit. (ONEIDA, MADISON, CHENANGO, OTSEGO and DELAWARE)

NY 9A Driveway to # 3199 Route 9A to Welcher Avenue in the City of Peekskill, Town of Cortlandt and the Village of Buchanon. (WESTCHESTER)

US 9 to I 287 eastbound entrance ramp in the Towns of Ossining, Mount Pleasant and Greenburgh, and the Villages of Briarcliff Manor and Elmsford. (WESTCHESTER)

(northbound only) - Eastbound I 287 entrance ramp to NY 119 in the Town of Greenburgh and Village of Elmsford. (WESTCHESTER)

(Saw Mill River Road) – NY 984L (Tuckahoe Road) to Ashburton Avenue (1.5 ± miles) in the City of Yonkers. (WESTCHESTER)

NY 9B US 9 to US 11 in the Town of Champlain and the Village of Rouses Point. (CLINTON)

NY 9G South Cross Road (Hyde Park) to NY 199 (Rhinebeck Bridge Approach) in the Towns of Hyde Park and Rhinebeck. (DUTCHESS)

Western junction of NY 9G/NY23 overlap (Rip Van Winkle Bridge Approach) to the L&B Products terminal, a distance of 2.5 miles, in the City of Hudson and the Town of Greenport. (COLUMBIA)

NY 9H US 9 (Valatie) to NY 82 in the Towns of Kinderhook, Ghent, Claverack and Livingston, and the Village of Valatie. (COLUMBIA)

NY 9J (South Street) - US 9/US 20 (Columbia Turnpike) to a point 1.4 miles south in the City of Rensselaer. (RENSSELAER)

NY 9L CR 52 (Hicks Road) to NY 254 (Quaker Road) in the Town of Queensbury. (WARREN)

- NY 9N NY 22 to US 9/NY 22 in the Town of Chesterfield and the Village of Keesville. (ESSEX)
- Junction of NY 9N and NY 22 to NY 912Q (access road to I 87 (Exit 22) in the Towns of Westport, Moriah, Crown Point, Ticonderoga, Hague, Bolton, and Lake George, and the Villages of Port Henry and Lake George. (ESSEX and WARREN)
- I 87 (Exit 21) to Maple Street (Corinth) in the Towns of Lake George, Lake Luzerne, Hadley and Corinth, and the Village of Corinth. (WARREN and SARATOGA)
- Mechanic Street (Corinth) to Van Dam Street (Saratoga Springs) in the City of Saratoga Springs, the Towns of Corinth and Greenfield, and the Village of Corinth. (SARATOGA)
- NY 10 Northerly junction of NY10/NY 29 overlap to NY 5S (Erie Boulevard) in the Towns of Ephratah, Palatine and Canajoharie, and the Villages of Palatine Bridge and Canajoharie. (FULTON and MONTGOMERY)
- Delaware-Schoharie County line to I 86/NY 17 (Exit 84) in the Towns of Harpersfield, Stamford, Kortright, Delhi, Hamden, Walton, Tompkins and Deposit, and the Villages of Stamford, Delhi, Walton and Deposit. (DELAWARE)
- NY 11B US 11 to NY 30 in the Towns of Potsdam, Stockholm, Parishville, Hopkinton, Lawrence, Dickinson, Bangor and Malone, and the Villages of Potsdam and Malone. (ST. LAWRENCE)
- NY 11C Western junction of US 11 and eastern junction of US 11 (1.2 miles west of Lawrenceville) in the Towns of Stockholm and Lawrence. (ST. LAWRENCE)
- NY 12 NY 37 to Anchor Motor Freight terminal (1 mile west of I 81 (Exit 50)) in the Towns of Morristown, Hammond and Alexandria, and the Villages of Morristown and Alexandria Bay. (ST. LAWRENCE and JEFFERSON)
- Northern junction of Murrock Circle (Pamelia) to Putnam Road (Trenton) in the City of Watertown, the Towns of Pamelia, Watertown, Rutland, Champion, Denmark, Harrisburg, Lowville, Martinsburg, Turin, West Turin, Leyden, Boonville, Forestport, Steuben, Remsen and Trenton, and the Villages of Copenhagen, Lowville, Lyons Falls, Port Leyden, Boonville and Remsen. (JEFFERSON, LEWIS and ONEIDA)
- Putnam Road (Trenton) to NY 8 (New Hartford) in the City of Utica and the Towns of Trenton, Deerfield, Marcy and New Hartford. (ONEIDA)
- QUALIFYING HIGHWAY**
- NY 8 (New Hartford) to US 11 (BROOME) in the City of Norwich, the Towns of New Hartford, Kirkland, Paris, Marshall, Sangerfield, Brookfield, Hamilton, Sherburne, North Norwich, Norwich, Preston, Oxford, Greene, Barker and Chenango, and the Villages of Sherburne, Oxford and Greene. (ONEIDA, MADISON, CHENANGO, and BROOME)*

NY 12A	NY 12 to I 88 in the Towns of Chenango and Fenton. (BROOME)
NY 12B	NY 233 to the Oneida-Madison County line in the Towns of Kirkland and Marshall, and the Village of Oriskany Falls. (ONEIDA)
NY 12D	NY 12 to the Oneida-Lewis County line in the Town of Boonville and the Village of Boonville. (ONEIDA)
NY 12E	Case Road to NY 180 (3.5 ± miles) in the Towns of Brownville and Lyme. (JEFFERSON)
NY 12F	(Coffeen Street) - NY 180 to Preston Trucking terminal at 646 Coffeen Street (6.6 ± miles) in the City of Watertown, and the Towns of Hounsfield and Watertown. (JEFFERSON)
NY 13	I 81 (Exit 36) to NY 80 (Seneca Street) in the Towns of Richland, Albion, Williamstown, Florence, Camden, Vienna, Verona, Lenox, Sullivan, Fenner and Cazenovia, and the Villages of Pulaski, Altmar, Camden, Sylvan Beach, Canastota, Chittenango and Cazenovia. (OSWEGO, ONEIDA and MADISON)
	NY 91 to I 81 (Exit 11) in the City of Cortland and the Towns of Truxton, Homer and Cortlandville. (CORTLAND)
	US 11/NY 41 (Watson Street)(Cortland) to junction of North Meadow Street and North Fulton Street (Ithaca) in the Cities of Cortland and Ithaca, the Towns of Cortlandville, Virgil, Dryden and Lansing, and the Villages of Dryden, Lansing and Cayuga Heights. (CORTLAND and TOMPKINS)
	NY 13 (ONE WAY SOUTHBOUND) (North Fulton and South Fulton Streets) - North Meadow Street to South Meadow Street in the City of Ithaca. (TOMPKINS)
	NY 13 (ONE WAY NORTHBOUND) (South Meadow and North Meadow Streets) - South Fulton Street to North Fulton Street in the City of Ithaca. (TOMPKINS)
	Junction of South Fulton Street and South Meadow Street to NY 17 (Southern Tier Expressway) (Exit 54) in the City of Ithaca, the Towns of Ithaca, Newfield, Cayuta, Veteran and Horseheads. (TOMPKINS, SCHUYLER and CHEMUNG)
NY 14	NY 104 to Franklin Street (Geneva) in the City of Geneva, the Towns of Sodus, Lyons, Phelps and Geneva, and the Village of Lyons. (WAYNE and ONTARIO)
	North Cloverleaf Drive (Geneva) to East McCanns Boulevard (Elmira Heights) in the City of Geneva, the Towns of Geneva, Benton, Torrey, Milo, Starkey, Reading, Dix, Montour, Veteran, Catlin and Horseheads, and the Villages of Dresden, Watkins Glen, Montour Falls, Millport, Horseheads and Elmira Heights. (ONTARIO, YATES, SCHUYLER and CHEMUNG)
	Clemens Central Parkway (Grand Central Avenue to the New York-Pennsylvania State line in the City of Elmira, and the Towns of Southport and Ashland. (CHEMUNG)

- NY 14A US 20/NY 5 (ONTARIO) to NY 14 (SCHUYLER) in the Towns of Seneca, Geneva, Benton, Milo, Barrington, Starkey and Reading, and the Villages of Penn Yan and Dundee. (ONTARIO, YATES, and SCHUYLER)
- NY 15 NY 252 (Jefferson Road) to I 390 (Exit 3) in the Towns of Henrietta, Rush, Avon, Livonia, Conesus, Springwater and Wayland, and the Villages of Livonia and Wayland. (LIVINGSTON and STEUBEN)
- NY 15A NY 252 (Jefferson Road) to I 390 in the Town of Henrietta. (MONROE)
- NY 251 to CR 33 (ONTARIO) in the Towns of Rush, Mendon, Lima and Livonia, and the Village of Lima. (MONROE, LIVINGSTON)
- NY 16 (Seneca Street) - NY 33 (Elm Street) to Louisiana Street in the City of Buffalo. (ERIE)
- CR 154 (Lein Road) to the northern junction of NY 16 and NY 400 (Aurora Expressway) near Blakeley in the Towns of West Seneca, Elma and Aurora, and the Village of East Aurora. (ERIE)
- (Aurora Expressway) - NY 16/NY 400 overlap from the northern junction of NY 16 and NY 400 near Blakeley and the southern junction of NY 16 and NY 400 near South Wales, a distance of 1.93 ± miles in the Town of Aurora. (ERIE)
- [QUALIFYING HIGHWAY]**
- Southern junction of NY 16/NY 400 (Aurora Expressway) near South Wales to the New York-Pennsylvania State line in the City of Olean, the Towns of Aurora, Wales, Holland, Sardinia, Yorkshire, Machias, Farmersville, Franklinville, Schua, Hinsdale, Olean and Alleghany and the Villages of East Aurora and Franklinville. (ERIE and CATTARAGUS)
- NY 17 (Southern Tier Expressway)(I 86/NY 17 overlap) - New York-Pennsylvania State line to US 220 (Exit 60) in the Cities of Salamanca, Olean, Corning and Elmira, the Towns of Ellicott, Poland, Ellery, North Harmony, Sherman, Mina, Carrollton, Allegany, Randolph, Cold Spring, Allegany, Olean, Hinsdale, Cuba, Friendship, Amity, Angelica, West Almond, Almond, Hornellsville, Fremont, Howard, Avoca, Bath, Campbell, Erwin, Corning, Big Flats, Horseheads, Elmira, Ashland and Chemung, and the Villages of Randolph, Cuba, Angelica, Almond, Bath, Savona, Painted Post, Horseheads and Waverly, and the Allegany Indian Reservation. (CHAUTAUQUA, CATTARAUGUS, ALLEGANY, STEUBEN, CHEMUNG, TIOGA) **[QUALIFYING HIGHWAY]**
- (Southern Tier Expressway) – US 220 (Exit 60) to the western I 81 overlap (BROOME) in the City of Binghamton, the Towns of Barton, Nichols, Owego, Vestal, Union and Dickinson, and the Villages of Waverly, Nichols and Johnson City. (TIOGA, BROOME) **[QUALIFYING HIGHWAY]**
- (I 81/NY 17 overlap) – western overlap of I 81/NY 17 with eastern overlap of I 81/NY 17 in the City of Binghamton and Town of Kirkwood. (BROOME)
- [QUALIFYING HIGHWAY]**

(Quickway) – eastern overlap of I 81/NY 17 to I 87 (Thruway Exit 16) in the Towns of Kirkwood, Windsor, Sanford, Deposit, Hancock, Colchester, Rockland, Liberty, Thompson, Mamakating, Wallkill, Goshen, Chester, Blooming Grove, Monroe and Woodbury, and the Villages of Windsor, Deposit, Hancock, Liberty, Monticello, Wurtsboro, Goshen, Chester and Kiryas Joel. (BROOME, DELAWARE, SULLIVAN, ORANGE) **QUALIFYING HIGHWAY**

I 87 (Thruway Exit 16) to I 87 (Thruway Exit 15A) in the Towns of Woodbury, Tuxedo and Ramapo, and the Villages of Harriman, Sloatsburg and Hillburn. (ORANGE and ROCKLAND)

(overlaps I 87 and I 287) - I 87 (Thruway Exit 15A) to I 287 at the New York-New Jersey State line in the Town of Ramapo and the Village of Hillburn. (ROCKLAND) **QUALIFYING HIGHWAY**

"Old NY 17" I 87 (Thruway Exit 15A) to I 287 (Thruway Exit 15) near the New York-New Jersey State line in the Town of Ramapo and the Village of Hillburn. (ROCKLAND) **QUALIFYING HIGHWAY**

NY 17A Hatfield Lane to NY 17 (Quickway) (Exit 124) in the Town of Goshen and the Village of Goshen. (ORANGE)

(NY 94 overlap) - NY 94 (Randall Street) to NY 17A (Galloway Road) in the Town of Warwick and the Villages of Florida and Warwick. (ORANGE)

NY 17B Main Street (Callicoon) to NY 97 in the Towns of Delaware, Cohecton, Bethel and Thompson, and the Village of Monticello. (SULLIVAN)

NY 17K NY 17 to NY 32 (Lake Street) in the City of Newburgh and the Towns of Wallkill, Crawford, Montgomery and Newburgh, and the Village of Montgomery. (ORANGE)

NY 17M (Dolson Avenue) - Republic Plaza to CR 12 (Lower Road) (2.8 ± miles) in the City of Middletown and the Town of Wawayanda. (ORANGE)

NY 94 to CR 13 (0.8 miles) in the Town of Chester and the Village of Chester. (ORANGE)

NY 208 to NY 17 (3.4 miles) in the Town of Monroe and the Villages of Monroe and Harriman. (ORANGE)

NY 18 (Lake Road) - CR 15 (Quaker Road) to NY 279 in the Towns of Somerset, Yates and Carlton. (NIAGARA and ORLEANS)

NY 19 A point 7.5 miles north of NY 943B (West Avenue) in the Towns of Hamlin and Clarkson. (MONROE)

Fair Street (MONROE) to NY 78 (WYOMING) in the Towns of Sweden, Bergen, LeRoy, Pavillion, Covington, Middlebury, Warsaw and Gainseville, and the

Villages of Brockport, Bergen, LeRoy, Wyoming and Warsaw. (MONROE, GENESEE and WYOMING)

NY 243 to NY 417 (South Main Street) in the Towns of Caneadea, Belfast, Angelica, Amity, Scio and Wellsville, and the Villages of Belmont and Wellsville. (ALLEGANY)

NY 19A CR 2 (Perry Avenue) to Whiton Avenue in the Town of Gainesville and Village of Silver Springs. (WYOMING)

NY 39 to the southern junction of NY 436 in the Towns of Castile and Genesee Falls. (WYOMING)

NY 20C see NY 444 (ONTARIO)

NY 21 NY 104 to NY 417 in the Cities of Canandaigua and Hornell, the Towns Williamson, Marion, Palmyra, Manchester, Hopewell, Canandaigua, South Bristol, Italy, Naples, Cohocton, Wayland, Fremont, Hornellsville, Almond, Alfred and Andover, and the Villages of Palmyra, Manchester, Shortsville, Naples, Wayland, Almond, Alfred and Andover. (WAYNE, ONTARIO, YATES, STEUBEN and ALLEGANY)

NY 22 I 87 (Exit 38) to Industrial Park Road (0.75 miles) in the City of Plattsburgh and the Town of Plattsburgh. (CLINTON)

I 87 (Exit 36) to the West End Brewery at Arizona Avenue (2.0 ± miles) in the City of Plattsburgh and the Town of Plattsburgh. (CLINTON)

NY 442 to CR 26 (Church Street) in the Towns of Peru, Ausable, Chesterfield, Willsboro, Essex, Westport, Moriah, Crown Point, Ticonderoga, Putnam, Dresden, Whitehall, Fort Ann and Granville, and the Villages of Port Henry and Granville. (CLINTON, ESSEX, WARREN and WASHINGTON)

NY 980C (Old US 20) to southern junction of US 20 /NY 22 in the Town of New Lebanon. (COLUMBIA)

Western Village of Hoosick Falls line to the eastern end of the NY 7/NY 22 overlap in the Town of Hoosick. (RENSSELAER)

I 90 (Thruway Exit B3) to I 84/I 684 interchange in the Towns of Canaan, Austerlitz, Hillsdale, Copake, Ancram, Northeast, Amenia, Dover, Pawling, Paterson and Southeast, and the Villages of Millerton and Pawling. (COLUMBIA, DUTCHESS and PUTNAM)

CR 70 (Pelham Parkway) to the New York City line in the City of Mount Vernon. (WESTCHESTER)

NY 23 NY 26 TO CR 44 in the Towns of Cincinnatus, Pitcher, Pharsalia and Plymouth. (CORTLAND and CHENANGO)

NY 990L/CR 32 to NY 205 in the Towns of Norwich, New Berlin, Morris, Laurens and Oneonta, and the Village of Morris. (CHENANGO and OTSEGO)

I 88 (Exit 15) to the New York-Massachusetts State line in the City of Oneonta, the Towns of Oneonta, Davenport, Kortright, Harpersfield, Stamford, Gilboa, Roxbury, Prattsville, Ashland, Windham, Durham, Cairo, Catskill, Greenport, Livingston, Claverack, Hillsdale, Taghkanic and Copake, and the Villages of Stamford and Catskill. (OTSEGO, DELAWARE, SCHOHARIE, GREENE and COLUMBIA)

NY 23A US 9W to Fyke Road in the Town of Catskill. (GREENE)

NY 23B Junction of NY 23 and NY 9G/NY 23B (Greenport) to L&B Products terminal (2.4 miles) in the City of Hudson and the Town of Greenport. (COLUMBIA)

Junction of US 9 and NY 9G/NY 23B to the junction of NY 9H/NY 23, NY 9H, and NY 23 in the City of Hudson and the Towns of Greenport and Claverack. (COLUMBIA)

NY 24 (Hempstead Turnpike) - Merrick Avenue (CR) to East Meadow Avenue (CR) (0.5 miles) in the Town of Hempstead. (NASSAU)

(Hempstead Turnpike) – Hamlet Road to NY 135 (Seaford Oyster Bay Expressway) in the Towns of Oyster Bay and Hempstead. (NASSAU)

(Conklin Street) - Cedar Avenue to NY 110 in the Town of Babylon. (SUFFOLK)

NY 25 (Jericho Turnpike) - Nassau Boulevard (CR) at Garden City Park to Glen Cove Road (CR) in the Town of North Hempstead and the Village of Mineola. (NASSAU)

(Jericho Turnpike) - NY 106/NY 107 to NY 135 (Seaford Oyster Bay Expressway) in the Town of Oyster Bay. (NASSAU)

(Jericho Turnpike) - CR 66 (Deer Park Road East) to NY 454 (Veterans Memorial Highway) in the Towns of Huntington and Smithtown. (SUFFOLK)

(Middle Country Road) - CR 83 (Patchogue Mount Sinai Road) to NY 112 (Port Jefferson Road) in the Town of Brookhaven. (SUFFOLK)

(Middle Country Road) - Edwards Avenue to the United Parcel Service Terminal (1.0 mile) in the Town of Riverhead. (SUFFOLK)

NY 25A (North Hempstead Turnpike) - Glen Cove Road (CR) to Walnut Street (Greenvale) in the Town of North Hempstead and the Villages of East Hills, Mineola and Old Westbury. (NASSAU)

CR 83 (Patchogue Mount Sinai Road) to Fairway Drive in the Town of Brookhaven. (SUFFOLK)

- NY 26 US 11 to the southern end of the NY 26/NY 46/NY 49/NY 69 overlap at the junction of NY 26/NY 365 in the City of Rome, the Towns of LeRay, Champion, Denmark, Lowville, Martinsburg, Turin, West Turin, Lewis, Ava, Lee and Rome, and the Villages of West Carthage, Lowville, Turin and Constableville. (JEFFERSON, LEWIS and ONEIDA)
- NY 26/NY 46/NY 49/NY 69 to NY 26/NY 365 in the Town of Rome. (ONEIDA)
[QUALIFYING HIGHWAY]
- NY 26 to NY 26 (the US 20/NY 26 overlap) in the Towns of Madison and Eaton, and the Village of Madison. (MADISON)
- NY 23 to NY 41 in the Town of Cincinnatus. (CORTLAND)
- NY 79 to I 81 (Exit 8) southbound entrance ramp in the Towns of Triangle and Barker, and the Village of Whitney Point. (BROOME)
- NY 17 to NY 434 (Vestal Parkway) (0.44 miles) in the Town of Vestal. (BROOME)
- NY 27 (Sunrise Highway) - Nassau-Queens County line to the Saxon Avenue interchange in the Towns of Hempstead, Oyster Bay, Babylon and Islip, and the Villages of Valley Stream, Lynbrook, Rockville Centre, Freeport and Massapequa Park. (NASSAU and SUFFOLK)
- (Sunrise Highway Extension) - Broadway Avenue to Exit 51 at CR 97 (Nichols Road) in the Town of Islip. (SUFFOLK)
- (Sunrise Highway Extension, NY 27/CR 39, and Montauk Highway) - Exit 58 at CR 46 (William Floyd Parkway) to CR 79 (Bridgehampton – Sag Harbor Turnpike) in the Towns of Brookhaven and Southampton. (SUFFOLK)
- NY 27A (Montauk Highway) – Osprey Drive to NY 109 in the Town of Babylon. (SUFFOLK)
- NY 28 US 9 to NY 28N/NY 30 (Blue Mountain Lake) in the Towns of Warrensburg, Chester, Johnsburg and Indian Lake. (WARREN, HAMILTON)
- (NY 8 overlap) - NY 8 to NY 8 in the Towns of Deerfield and Russia, and the Village of Poland. (ONEIDA and HERKIMER)
- NY 5 to US 20 in the Towns of German Flats, Columbia, Warren and Richfield, and the Villages of Herkimer and Mohawk. (HERKIMER and OTSEGO)
- NY 166 to I 88 (Exit 17) (9.2 ± miles) in the Town of Milford and the Village of Milford. (OTSEGO)
- I 88 (Exit 15) to I 87 (Thruway Exit 19) in the City of Oneonta, the Towns of Oneonta, Franklin, Meredith, Delhi, Bovina, Andes, Middletown, Shandaken, Olive, Hurley, Kingston and Ulster, and the Villages of Delhi, Andes, Margaretville and Fleischmanns. (OTSEGO, DELAWARE and ULSTER)

- NY 28N NY 28 (North Creek) to NY 28 (Blue Mountain Lake) in the Towns of Johnsburg, Chester, Minerva, Newcomb, Long Lake and Indian Lake. (WARREN, ESSEX and HAMILTON)
- NY 29 (NY 1/NY 29 overlap) - Southern junction of NY 10 and NY 29 to Old Sweet Road in the Towns of Ephratah and Johnstown. (FULTON)
- Northern Village line to Herkimer-Fulton County line in the Town of Manheim and the Village of Dolgeville. (HERKIMER)
- NY 30A to West Avenue (Saratoga Springs) in the Cities of Johnstown and Saratoga Springs, the Towns of Johnstown, Mayfield, Broadalbin, Galway and Milton, and the Village of Broadalbin. (FULTON and SARATOGA)
- Weibel Avenue (Saratoga Springs) to Bio-Tech Mills, Inc. main entrance on the south side of NY 29 (RM 1093) (19.1 miles) in the City of Saratoga Springs, Towns of Saratoga, Greenwich and Easton, and the Villages of Schuylerville of Greenwich. (SARATOGA and WASHINGTON)
- NY 30 US 11 to NY 86 in the Towns of Malone, Duane, and Brighton and the Village of Malone. (FRANKLIN)
- Eastern junction of NY 3 & NY 30 (east of Tupper Lake) to NY 28 (Indian Lake) in the Towns of Harrietstown, Altamont, Piercefield, Long Lake and Indian Lake, and the Village of Tupper Lake. (FRANKLIN, ST. LAWRENCE and HAMILTON)
- (NY 8/NY 30 overlap) - NY 8 to NY 8 in the Towns of Lake Pleasant and Wells, and the Village of Speculator. (HAMILTON)
- NY 30A to I 90 (Thruway Exit 27) in the City of Amsterdam and the Towns of Mayfield, Broadalbin, Perth and Amsterdam. (FULTON and MONTGOMERY)
- NY 30A to I 86/NY 17 Exit 90 in the Towns of Schoharie, Middleburgh, Fulton, Blenheim, Gilboa, Roxbury, Middletown, Andes, Colchester and Hancock, the Villages of Schoharie, Middleburgh and Margaretville. (SCHOHARIE and DELAWARE)
- NY 30A NY 30 to Riverside Drive (Fultonville) in the Cities of Gloversville and Johnstown, and the Towns of Mayfield, Johnstown, Mohawk, and the Villages of Fonda and Fultonville. (FULTON and MONTGOMERY)
- NY 5S (Fultonville) to NY 30 (20.8 ± miles) in the Towns of Glen, Charleston, Esperance and Schoharie, and the Village of Fultonville. (MONTGOMERY and SCHOHARIE)
- NY 31 Highland Avenue (Niagara Falls) to Park Avenue (Lockport) in the Cities of Niagara Falls and Lockport, the Towns of Niagara, Lewiston, Cambria and Lockport, and the Tuscarora Indian Reservation. (NIAGARA)

(Telegraph Road and Maple Ridge Road) - Kelly Avenue to NY 63 in the Towns of Royalton and Shelby, and the Villages of Middleport and Medina. (NIAGARA and ORLEANS)

(West Avenue) - A point 0.4 mile west of NY 98 to NY 98 in the Town of Albion and the Village of Albion. (ORLEANS)

A point 2.3 miles west of the Orleans-Monroe County line (RM 31-4502-1238) to the junction of Broad Street and Lyell Avenue (Rochester) in the City of Rochester, the Towns of Murray, Sweden, Clarkson, Ogden and Gates, and the Village of Holley. (ORLEANS and MONROE)

I 490 (MONROE) to NY 690 (ONONDAGA) in the Towns of Perinton, Macedon, Palmyra, Manchester, Arcadia, Lyons, Galen, Savannah, Tyre, Montezuma, Mentz, Brutus, Elbridge and Van Buren, and the Villages of Macedon, Palmyra, Newark, Lyons, Clyde, Weedsport, Port Byron and Jordan. (MONROE, WAYNE, ONTARIO, WAYNE, SENECA, CAYUGA, and ONONDAGA)

(NY 31/NY 690 overlap) - NY 690 to NY 370 in the Town of Lysander. (ONONDAGA) **QUALIFYING HIGHWAY**

NY 370 to NY 5 in the Towns of Lysander, Clay, Cicero, Sullivan, Lenox, Verona and Vernon, and the Villages of Baldwinsville and Vernon. (ONONDAGA, MADISON and ONEIDA) REVISED 6/17/17

NY 31A NY 63 to NY 31 (Redman Road) in the Towns of Shelby, Barre, Albion, Clarendon and Sweden, and the Village of Medina. (ORLEANS and MONROE)

NY 31F I 490 to NY 350 in the Towns of Pittsford, Perinton and Macedon, and the Village of Fairport. (MONROE and WAYNE)

NY 32 (Dix Avenue) - CR 42 (Dix Avenue) to US 4 in the Towns of Queensbury and Kingsbury. (WARREN and WASHINGTON)

Northern Town of Stillwater-Village of Stillwater line to NY 787 in the Cities of Mechanicville and Cohoes, the Towns of Stillwater, Halfmoon and Waterford, and the Villages of Stillwater and Waterford. (SARATOGA and ALBANY)

(Saratoga Street, Cohoes Road and 2nd Avenue) - Dyke Avenue (Cohoes) to NY 2 (19th Street) in the Cities of Cohoes and Watervliet, and the Town of Colonie. (ALBANY)

(Broadway) - Southern entrance to Watervliet Arsenal at 1st Avenue to NY 378 in the City of Watervliet, Town of Colonie, and Village of Menands. (ALBANY)

Northern I 787 exit ramp on South Pearl Street to the NY 23/NY 32 overlap in the City of Albany and the Towns of Bethlehem, New Scotland, Coeymans, Westerlo, Greenville and Cairo. (ALBANY and GREENE)

(NY 23 overlap) - Westerly junction of NY 23 and NY 32 to the easterly junction of NY 23 and NY 32 in the Town of Cairo. (GREENE)

NY 32A to NY 300 in the Towns of Saugerties, Ulster, Esopus, New Paltz, Gardiner, Plattekill and Newburgh, and the Villages of Saugerties and New Paltz. (ULSTER and ORANGE)

US 9W/NY 32 overlap in the City of Newburgh. (ORANGE)

(Lake Street) - NY 17K/NY 32 overlap (Broadway) to NY 17 (Exit 131) in the City of Newburgh and the Towns of New Windsor, Cornwall and Woodbury. (ORANGE)

NY 33 (Kensington Expressway) - Michigan Avenue to Genesee Street in the City of Buffalo and Town of Cheektowaga. (ERIE) **QUALIFYING HIGHWAY**

(Genesee Street, Pearl Street, Oak Street Extension, West Main Street, Clinton Street and Buffalo Road) - NY 33 (Kensington Expressway) to western junction of NY 36 in the City of Batavia, the Towns of Cheektowaga, Lancaster, Alden, Darien, Pembroke, Batavia, Stafford, LeRoy, Byron, Bergen and Riga, and the Villages of Corfu, Bergen and Churchville. (ERIE, GENESEE and MONROE)

(Buffalo Road) - NY 386 (Elmgrove Road) and NY 940K (Mount Read Boulevard) in the City of Rochester and the Town of Gates. (MONROE)

NY 33A NY 33 to eastern junction of NY 36 in the Towns of Bergen and Riga. (GENESEE and MONROE)

(Chili Avenue) - NY 204 (Airport Expressway) to NY 204 (Brooks Avenue) in the Town of Gates. (MONROE)

(Chili Avenue) - I 390 to Lincoln Avenue in the City of Rochester and Town of Gates. (MONROE)

NY 34 NY 104 to NY 13 in the City of Auburn, the Towns of Hannibal, Ira, Cato, Brutus, Sennett, Fleming, Scipio, Venice, Genoa, and Lansing, and the Villages of Cato, Weedsport and Cayuga Heights. (OSWEGO, CAYUGA and TOMPKINS)

NY 34B NY 90 (King Ferry) to NY 38 in the Towns of Genoa, Lansing, Dryden and Groton. (CAYUGA and TOMPKINS)

NY 35 Bear Mountain State Parkway to NY 118 (Saw Mill River Road) in the Towns of Cortlandt and Yorktown. (WESTCHESTER)

NY 36 NY 31 to NY 531 in the Town of Ogden. (MONROE)

NY 33 to I 390 (Exit 6) in the Towns of Riga, Wheatland, Caledonia, York, Leicester, Mount Morris and Groveland, and the Villages of Churchville, Caledonia, Leicester and Mount Morris. (MONROE and LIVINGSTON)

Commerce Drive [North Dansville] to New York-Pennsylvania State line in the City of Hornell, the Towns of North Dansville, Dansville, Hornellsville, Canisteo,

Jasper and Troupsburg, and the Villages of Dansville, Arkport and Canisteo.
(LIVINGSTON and STEUBEN)

NY 37 Junction of US 11 and NY 30 (Malone) to a point 0.2 miles south of NY 342 (JEFFERSON) in the City of Ogdensburg, the Towns of Malone, Westville, Fort Covington, Bombay, Massena, Louisville, Waddington, Lisbon, Oswegatchie, Morristown, Hammond, Alexander, Theresa, LeRay and Pamela, the Villages of Malone, Massena, Waddington and Morristown, and the St. Regis Indian Reservation. (FRANKLIN, ST. LAWRENCE and JEFFERSON)

NY 38 (State Street) - NY 5 (eastbound only) to Wall Street in the City of Auburn.
(CAYUGA)

NY 34B to # 12685 NY 38 in the Towns of Dryden, Harford, Richford, and Brkshire, and the Villages of Freeville and Dryden. (TOMPKINS, CORTLAND and TIOGA)

NY 96 to Rewey Avenue in the Towns of Owego and Newark Valley, and the Village of Newark Valley. (TIOGA)

NY 39 US 20 to CR 89 in the Towns of Sheridan and Hanover, and the Village of Forestville. (CHAUTAUQUA)

(West Main Street) - US 219 to South Cascade Drive in the Town of Concord and the Village of Springville. (ERIE)

US 62 (ERIE) to US 20A/NY 5 (LIVINGSTON) in the Towns of Collins, Concord, Sardinia, Yorkshire, Arcade, Eagle, Pike, Genesee Falls, Gainesville, Castile, Leicester, Geneseo, and Avon, and the Villages of Springville, Arcade, Castile, Perry, Leicester, Geneseo and Avon. (ERIE, CATTARAGUS, WYOMING, and LIVINGSTON)

NY 41 NY 41A to NY 281 in the Town of Homer and Village of Homer. (CORTLAND)

US 11 to NY 26 in the Towns of Cortlandville, Solon, Freetown, Cincinnatus, and the Village of McGraw. (CORTLAND)

NY 12 to junction of NY 41 and NY 206 in the Towns of Greene and Coventry, and the Village of Greene. (CHENANGO)

NY 41A CR 63 (Sayles Corner Road) to NY 41 in the Towns of Sempronius, Summerhill and Homer. (CAYUGA and CORTLAND)

NY 42 (Broadway) – Jefferson Street to East Broadway in the Town of Thompson and Village of Monticello. (SULLIVAN)

US 6/US 209 (East Main Street) in the City of Port Jervis and Towns of Deer Park, Forestburgh, Thompson, Fallsburg and Neversink, and the Village of Monticello. (SULLIVAN and ORANGE)

NY 43	(West Sand Lake Road) - US 4 (North Greenbush Road) to NY 351 (Reichards Lake Road) in the Towns of North Greenbush and Sand Lake. (RENSSELAER)
NY 46	NY 12D to the junction of NY 69 and the NY 46/NY 49 overlap in City of Rome, the Towns of Boonville, Ava and Western, and the Village of Boonville. (ONEIDA) NY 31 to the Oneida-Madison County line in the Town of Verona. (ONEIDA)
NY 48	NY 3 to NY 690 in the City of Fulton and the Towns of Granby and Lysander. (OSWEGO and ONONDAGA)
NY 49	US 11 to the eastern end of the NY 13/NY 49 overlap at Vienna in the Towns of Hastings, West Monroe, Constantia and Vienna, and the Villages of Central Square and Cleveland. (OSWEGO and ONEIDA) (NY 26/NY 46/NY 49/NY 69 overlap) - Junction of NY 46/NY 49/NY 69 and NY 26/NY 46 to the junction of NY 26/NY 365 and NY 46/NY 49/NY 69/NY 365 in City of Rome. (ONEIDA) (Utica-Rome Expressway) - Junction of NY 26/NY 365 and NY 26/NY 46/NY 49/NY 69 overlap to NY 291 in the Towns of Rome, Floyd, and Marcy. (ONEIDA) <u>QUALIFYING HIGHWAY</u> (Utica-Rome Expressway) - NY 291 to the junction of I 790/NY 5/NY 8/NY 12 in the City of Utica and Town of Marcy. (ONEIDA)
NY 50	(C.V. Whitney Memorial Highway) - Weibel Avenue to Van Dam Street in the City of Saratoga Springs and the Town of Wilton. (SARATOGA) (Ballston Avenue, Doubleday Avenue, Milton Avenue, Church Avenue and the Saratoga Road) – Finley Street to NY 5 (Mohawk Avenue) in the City of Saratoga Springs, Towns of Milton, Ballston, Glenville and the Villages of Ballston Spa and Scotia. (SARATOGA and SCHENECTADY)
NY 51	NY 5 to East Main Street in the Town of Herkimer and the Village of Ilion. (HERKIMER)
NY 52	(NY 52/NY 97 overlap) to Sullivan/Ulster County line in the Town of Tusten, Delaware, Cohecton, Callicoon, Liberty and Fallsburg, and the Villages of Jeffersonville and Liberty. (SULLIVAN) 6055 State Route 52 to western junction of NY 52 (Canal Street) and NY 52 TRUCK (Center Street) in the Town of Wawarsing and the Village of Ellenville. (ULSTER) 28 Canal Street to US 209 in the Town of Wawarsing and the Village of Ellenville. (ULSTER)
NY 52 TRUCK	Western junction of NY 52 (Canal Street) and NY 52 TRUCK (Center Street) to the eastern junction of NY 52 (Canal Street) and NY 52 TRUCK (Center Street) in the Town of Wawarsing and the Village of Ellenville. (ULSTER)

- NY 52 Eastern junction of NY 52 (Canal Street) and NY 52 TRUCK (Center Street) to Elm Street in the Towns of Wawarsing, Shawanunk, Crawford and Montgomery, and the Villages of Ellenville and Walden. (ULSTER and ORANGE)
- RM 1148 near Corel Place to NY 300 in the Town of Newburgh. (ORANGE)
- CR 27 (Lime Kiln Road) to US 6 in the Towns of Fishkill, East Fishkill, Kent and Carmel and the Village of Fishkill. (DUTCHESS and PUTNAM).
- NY 52A NY 17B to NY 52 in the Town of Delaware. (SULLIVAN)
- NY 53 NY 21 to I 86 (Southern Tier Expressway)(Exit 37) in the Towns of Naples, Prattsburgh, Wheeler and Bath, and the Villages of Naples and Bath. (ONTARIO and STEUBEN)
- NY 54 NY 14A to NY 17 (Southern Tier Expressway) in the Towns of Milo, Barrington, Wayne, Urbana and Bath, and the Villages of Penn Yan and Bath. (YATES and STEUBEN)
- NY 54A Penn Yan Express terminal to NY 14A in the Town of Jerusalem and the Village of Penn Yan. (YATES)
- NY 55 NY 97 to the Sullivan/Ulster County line in the Towns of Highland, Bethel, Liberty and Neversink, and the Village of Liberty. (SULLIVAN)
- 144 Main Street (US 44/NY 55 overlap) to Toc Drive (11.9 ± miles) in the Towns of Gardiner, Plattekill, Lloyd, Plattekill, Marlborough and Lloyd. (ULSTER).
- US 9W to NY 22 (southern overlap) in the City of Poughkeepsie, the Towns of Lloyd, Poughkeepsie, LaGrange Union Vale, Beekman and Pawling, and the Village of Pawling. (ULSTER and DUTCHESS)
- NY 22/NY 55 overlap in the Towns of Pawling and Dover, and the Village of Pawling. (DUTCHESS)
- NY 22 (northern overlap) to the New York-Connecticut State line in the Town of Dover. (DUTCHESS)
- NY 56 NY 37 to NY 3 in the Towns of Louisville, Norfolk, Potsdam, Pierrepont, Parishville and Colton, and the Villages of Norwood and Potsdam. (ST. LAWRENCE)
- NY 58 James River Paper Company plant (Natural Dam) to US 11 (2.1 ± miles) in the Town of Gouverneur and the Village of Gouverneur. (ST. LAWRENCE)
- NY 59 Robert Pitt Drive to NY 304 in the Towns of Ramapo and Clarkstown, and the Village of Spring Valley. (ROCKLAND)
- NY 17 to a point 1.0 ± miles south (RM 59-8501-1010) in the Village of Hillburn. (ROCKLAND)

- NY 60 NY 5 to NY 17 (Exit 12) in the City of Dunkirk, the Towns of Dunkirk, Pomfret, Stockton, Charlotte, Gerry and Ellicott, and the Villages of Fredonia, Cassadaga and Sinclairville. (CHAUTAUQUA)
- (Washington Street, New York Avenue, Arterial Parkway, and Foote Avenue) - NY 60 (Washington Street) at Sixth Street to the driveway at Central Tractor terminal in the City of Jamestown and Town of Kiantone. (CHAUTAUQUA)
- NY 61 (Hyde Park Boulevard) - NY 104 to NY 384 in the City of Niagara Falls and the Village of Lewiston. (NIAGARA)
- NY 63 NY 18 (ORLEANS) to the southern junction of the NY 36 overlap at Main Street and Clara Barton Street (LIVINGSTON) in the City of Batavia, the Towns of Yates, Ridgeway, Shelby, Alabama, Oakfield, Batavia, Stafford, Bethany, Pavilion, Covington, York, Geneseo, Groveland, Sparta and North Dansville, and the Villages of Lyndonville, Medina, Oakfield, Geneseo and Dansville. (ORLEANS, GENESEE, WYOMING and LIVINGSTON)
- NY 64 US 20/NY 5 to NY 21 in the Towns of East Bloomfield, Bristol and South Bristol. (ONTARIO)
- NY 66 (Main Avenue) - NY 150 (West Sand Lake Road) to a point 0.25 ± miles south in the Town of North Greenbush. (RENSSELAER)
- NY 9H to Healy Boulevard in the Towns of Claverack and Greenport. (COLUMBIA)
- NY 67 (NY 10 overlap) - Southern junction of NY 10 and NY 67 to northern junction of NY 10 and NY 67 in the Town of Ephratah. (FULTON)
- NY 30A to US 4/NY 32 (Central Avenue) in the Cities of Johnstown, Amsterdam and Mechanicville, the Towns of Johnstown, Mohawk, Amsterdam, Charlton, Milton, Ballston, Malta and Stillwater, and the Villages of Fort Johnson and Ballston Spa. (FULTON, MONTGOMERY and SARATOGA)
- NY 68 US 11 to NY 37 (17 ± miles) in the Towns of Oswegatchie, Canton and Lisbon, and the Village of Canton. (ST.LAWRENCE)
- NY 69 Oswego-Oneida County line to NY 26/NY 365 in the City of Rome, the Towns of Camden, Annsville and Lee, and the Village of Camden (ONEIDA)
- Junction of NY 26/NY 365 and NY 26/NY 46/NY 49/NY 69 overlap to NY 233 in the Town of Rome. (ONEIDA) **QUALIFYING HIGHWAY**
- (NY 69/NY 233 overlap) - NY 233 to the junction of NY 69 and NY 233 in the Town of Rome. (ONEIDA)
- (Oriskany Boulevard) - NY 291 to NY 5A in the Town of Whitestown and Villages of Whitesboro and Yorkville. (ONEIDA)

- NY 70 NY 436 to Livingston-Allegany County line in the Towns of Portage and Nunda. (LIVINGSTON)
- Western village line of the Village of Canaseraga to NY 36 in the Towns of Burns and Dansville, and the Village of Canaseraga. (ALLEGANY and STEUBEN)
- NY 72 NY 56 to West Parishville Road in the Town of Potsdam. (ST.LAWRENCE)
- NY 73 NY 86 to US 9 in the Towns of North Elba, Keene and Elizabethtown, and the Village of Lake Placid. (ESSEX)
- NY 74 I 87 (Exit 28) to the junction of NY 22 and NY 74 in the Towns of Schroon and Ticonderoga. (ESSEX)
- NY 75 (Camp Road, Lake Street, Pierce Avenue and Gowanda Road) - NY 5 to the southern junction of US 62/NY 75 in the Towns of Hamburg and Eden, and the Village of Hamburg. (ERIE)
- NY 76 NY 474 to NY 430 in the Towns of Clymer and Sherman, and the Village of Sherman. (CHAUTAUQUA)
- NY 77 Genesee-Niagara County line to NY 78 in the Towns of Alabama, Pembroke, Darien, Bennington, Sheldon and Java and in the Village of Corfu. (GENESEE and WYOMING)
- NY 78 (Lockport-Olcott Road, Lake Avenue, Clinton Street, Grand Street, North Transit Street, South Transit Street, Transit Road, Seneca Street, Aurora-Buffalo Road and Big Tree Road) - A point 0.3 ± miles north of Wilson-Burt Road to NY 19 in the City of Lockport and the Towns of Newfane, Lockport, Pendleton, Amherst, Clarence, Cheektowaga, Lancaster, Elma, Aurora, Wales, Sheldon, Java, Wethersfield and Gainesville, and the Villages of Depew and East Aurora. (NIAGARA, ERIE and WYOMING)
- NY 79 NY 414 to NY 13 in the City of Ithaca, and the Towns of Hector, Enfield and Ithaca. (SCHUYLER and TOMPKINS)
- (One Way Eastbound)** (West and East Green Streets) - NY 13 Southbound (South Fulton Street) to East State Street in the City of Ithaca. (TOMPKINS)
- (One Way Westbound)** (East and West Seneca Streets) - East State Street to NY 13 Southbound (North Fulton Street) to in the City of Ithaca. (TOMPKINS)
- CR 174 (Pine Tree Road) to NY 12 in the Towns of Ithaca, Dryden, Caroline, Richford, Lisle, Triangle and Barker, and the Village of Whitney Point. (TOMPKINS, TIOGA and BROOME)
- NY 80 NY 13 to I 81 in the Towns of Cazenovia, Fabius and Tulley, and the Village of Fabious. (MADISON and ONONDAGA)
- I 81 to US 20 in the Towns of Tulley and Ostico. (ONONDAGA)

NY 81	NY 145 to NY 32 in the Towns of Rensselaerville, Greenville and Durham. (ALBANY and GREENE)
NY 82	NY 376 to CR 90 (Camby Road) a distance of 12.9 ± miles in the Towns of East Fishkill, LaGrange and Union Vale). (DUTCHESS)
NY 85	(Slingsland Bypass) - NY 140 (Kenwood Avenue) to I 90 in the City of Albany and the Town of Bethlehem. (ALBANY)
NY 86	NY 30 to NY 73 in the Towns of Brighton, Harrietstown and North Elba, and the Villages of Saranac Lake and Lake Placid. (FRANKLIN and ESSEX)
NY 88	NY 104 to Silver Hill Road in the Towns of Arcadia and Sodus, and the Villages of Sodus and Newark. (WAYNE)
NY 90	NY 5 to NY 34B (King Ferry) in the Towns of Montezuma, Aurelius, Springport, Ledyard and Genoa, and the Villages of Cayuga, Union Springs and Aurora. (CAYUGA)
NY 91	NY 13 to NY 173 in the Towns of Truxton and Fabius, Pompey, Lafayette and DeWitt, and the Village of Fabius. (CORTLAND and ONONDAGA)
NY 92	NY 5 to NY 173 in the Towns of DeWitt and Manlius, and the Village of Manlius. (ONONDAGA)
NY 93	(Town Line Road, Upper Mountain Road, Southwest Lockport Bypass, Robinson Road, Dysinger Road and Akron Road) - NY 104 (Ridge Road) to Niagara-Erie County line in the City of Lockport and the Towns of Cambria, Lockport, Pendleton and Royalton. (NIAGARA)
	Lewis Road to NY 5 in the Town of Newstead and the Village of Akron. (ERIE)
NY 94	Tarkett Inc. to junction of NY 32 and NY 300 (0.4 ± miles) in the Town of New Windsor. (ORANGE)
	NY 17M to NY 17A [Warwick] in the Towns of Chester, Goshen and Warwick, and the Villages of Chester, Florida and Warwick. (ORANGE)
NY 95	NY 37 to US 11 in the Towns of Bombay and Moira. (FRANKLIN)
NY 96	I 490 (Exit 27) to NY 250 in the Town of Perinton. (MONROE)
	I 490 (Exit 29) to the Ontario-Seneca County line in the Towns of Victor, Farmington, Manchester and Phelps, and the Villages of Victor and Phelps. (ONTARIO)
	US 20/NY 5 to NY 13 in the City of Ithaca, the Towns of Waterloo, Fayette, Varick, Romulus, Ovid, Covert, Ulysses and Ithaca, and the Village of Waterloo. (SENECA and TOMPKINS)

	NY 38 to NY 17 (Southern Tier Expressway) (Exit 64) in the Town of Owego and the Village of Owego. (TIOGA)
NY 96A	US 20/NY 5 to NY 96 in the Towns of Waterloo, Fayette, Varick and Romulus, and the Village of Ovid. (SENECA)
NY 96B	North and South Aurora Streets to # 620 South Aurora Street in the City of Ithaca. (TOMPKINS)
NY 97	NY 268 to US 6/US 209 (East Main Street) in the City of Port Jervis and Towns of Hancock, Fremont, Delaware, Cohecton, Tusten, Highland, Lumberland and Deer Park, and the Village of Hancock. (DELAWARE, SULLIVAN and ORANGE)
NY 98	NY 104 (ORLEANS) to NY 243 (CATTARAUGUS) in the City of Batavia, the Towns of Gaines, Albion, Barre, Elba, Batavia, Alexander, Attica, Sheldon, Orangeville, Java, Arcade and Freedom, and the Villages of Albion, Elba, Attica and Arcade. (ORLEANS, GENESEE, WYOMING and CATTARAUGUS)
NY 100	NY 118 to NY 9A in the Towns of Yorktown, New Castle, Ossining and Mount Pleasant. (WESTCHESTER)
	(Central Park Avenue) - I 87 (Exit 5) to Kohl's Plaza at 2350 Central Park Avenue in the City of Yonkers. (WESTCHESTER)
NY 100A	NY 119 to the westbound ramp of I 287 (Exit 4) in the Town of Greenburgh. (WESTCHESTER)
NY 103	(Lock 9 Connection Road) - NY 5 to NY 5S in the Towns of Glenville and Rotterdam. (SCHENECTADY)
NY 104	CR 11 (Upper Mountain Road) (NIAGARA) to Maplewood Drive (MONROE) in the City of Rochester, the Towns of Lewiston, Cambria, Lockport, Newfane, Hartland, Ridgeway, Gaines, Murray, Clarkson, Parma and Greece, the Village of Lewiston, and the Tuscarora Indian Reservation. (NIAGARA, ORLEANS and MONROE)
	Maplewood Drive to Monroe-Wayne County line in the City of Rochester and the Towns of Irondequoit and Webster. (MONROE) <u>QUALIFYING HIGHWAY</u>
	Wayne-Monroe County line to I 81 in the City of Oswego, the Towns of Ontario, Williamson, Sodus, Huron, Butler, Wolcott, Victory, Sterling, Hannibal, Oswego, Scriba, New Haven, Mexico and Parish, and the Villages of Sodus, Hannibal and Mexico. (WAYNE, CAYUGA and OSWEGO)
NY 104A	NY 104 to Keeley Road in the Town of Wolcott and the Village of Red Creek. (WAYNE)
NY 106	(North Broadway and Newbridge Road) - NY 25 (Jericho Turnpike) at the northern split of NY 106/NY 107 to West John Street (1.1 miles) in the Town of Oyster Bay. (NASSAU)

- NY 107 (North Broadway, Broadway and Hicksville Road) - NY 25 (Jericho Turnpike) at the northern split of NY 106/NY 107 to Engineers Drive in the Town of Oyster Bay. (NASSAU)
- (Hicksville Road) - Merrick Road (CR) to NY 27 (Sunrise Highway) in the Town of Oyster Bay. (NASSAU)
- NY 109 (Babylon Farmingdale Road) - NY 110 (Broadway) to NY 27A in the Town of Babylon and Village of Babylon. (SUFFOLK)
- NY 110 (Walt Whitman Road and Broad Hollow Road) - Semon Road (Huntington) to NY 109 (Babylon Farmingdale Road) in the Towns of Huntington and Babylon. (SUFFOLK)
- NY 111 (Hauppauge Road, Wheeler Road and Joshua's Path) - NY 347 (Nesconset-Port Jefferson Highway) to CR 100 (Suffolk Avenue) in the Towns of Smithtown and Islip. (SUFFOLK)
- NY 112 (Port Jefferson Road and Medford Avenue) – NY 25 to CR 80 (Montauk Highway) in the Town of Brookhaven. (SUFFOLK)
- NY 113 US 9 to NY 376 (3.0 ± miles) in the Town of Poughkeepsie. (DUTCHESS)
- NY 115 Rymph Road to CR 41 (Netherwood Road) (0.4 ± miles) in the Town of Pleasant Valley. (DUTCHESS)
- NY 117 (Katonah Bypass Access Road, Harris Road and Bedford Road) - I 684 (Exit 5) to Norm Avenue (private drive) (4.1 ± miles) in the Town of Bedford. (WESTCHESTER)
- NY 172 to CR 22 (Lexington Avenue) in the Town of Mount Kisco and the Village of Mount Kisco. (WESTCHESTER)
- NY 118 Kear Street to NY 100 in the Town of Yorktown. (WESTCHESTER)
- NY 119 (Westbound Only) - I 287 westbound exit ramp to US 9 in the Village of Tarrytown. (WESTCHESTER)
- (Eastbound Only) - I 287 eastbound exit ramp to NY 9A in the Village of Elmsford. (WESTCHESTER)
- NY 100A (Knollwood Road) to Manhattan Avenue at Crossroads Shopping Center (0.4 ± miles) in the Town of Greenburgh. (WESTCHESTER)
- NY 122 NY 37 to US 11 (10.3 miles) in the Towns of Westville, Constable and Burke. (FRANKLIN)
- NY 126 NY 410 to NY 812 (5.6 miles) in the Towns of Croghan, and New Bremen, and the Village of Croghan. (LEWIS) **[SEE RESTRICTION # 2]**

- NY 130 (Broadway) - NY 240 (Harlem Road) to NY 78 (Transit Road) in the Town of Cheektowaga and the Village of Depew. (ERIE)
- NY 131 CR 42 (Massena-Massena Center Road) to NY 37 (0.4 ± miles) in the Town of Massena. (ST. LAWRENCE)
- NY 135 (Seaford Oyster Bay Expressway) - NY 25 (Jericho Turnpike) to Merrick Road (CR) at Seaford in the Towns of Oyster Bay and Hempstead. (NASSAU)
- NY 136 (Williams Road, Winter Street Extension, and Whiteview Road) - US 4 (North Greenbush Road) to NY 150 (West Sand Lake Road) in the Town of North Greenbush. (RENSSELAER)
- NY 140 (Kenwood Avenue) - CR 52 (Cherry Avenue) to NY 85 (New Scotland Road) in the Town of Bethlehem. (ALBANY)
- NY 143 A point 3.2 ± miles northwest of NY 32 (RM 1028 ±) in the Town of Westerlo. (ALBANY)
- US 9W to NY 144 in the Town of Coeymans and the Village of Ravena. (ALBANY)
- NY 144 NY 32 to NY 396 in the Town of Bethlehem. (ALBANY)
- NY 143 to Riverview Drive (a.k.a. Farm Road) in the Town of Coeymans. (ALBANY)
- NY 145 NY 7 to NY 81 in the Towns of Cobleskill, Middleburg, Broome and Rensselaerville, and the Village of Middleburgh. (SCHOHARIE and ALBANY)
- NY 146 (Altamont Road) - NY 158 (Guilderland Road) to the junction of US 20 (Western Avenue) and NY 146 (Carman Road) in the Town of Guilderland. (ALBANY)
- (Carman Road) - I 890 (Exit 9B)/I 90 (Thruway Exit 25) entrance/exit ramp to NY 7 (Curry Road) in the Town of Rotterdam. (SCHENECTADY)
- Twenty First Century Park Road (Clifton Park) to US 4/NY 32 in the Towns of Clifton Park and Halfmoon. (SARATOGA)
- NY 148 (Quaker Road) - NY 18 (Lake Road) to CR 2 (Coleman Road) in the Town of Somerset and the Village of Barker. (NIAGARA)
- NY 149 I 87 (Exit 20) to US 4 in the Towns of Queensbury and Fort Ann, and the Village of Fort Ann. (WARREN and WASHINGTON)
- NY 150 (Schodack Valley Road) – Old Post Road North to US 9/US 20 overlap in the Town of Schodack. (RENSSELAER)
- (West Sand Lake Road) - NY 136 (Whiteview Road) to NY 66 (Main Avenue) in the Town of North Greenbush. (RENSSELAER)

- NY 153 (Washington Street) - NY 940U (West Commercial Street) to CR 15 (Linden Avenue) in the Town of East Rochester and the Village of East Rochester. (MONROE)
- NY 155 (a.k.a. CR 157 and New Karner Road) - US 20 (Western Avenue) to Apollo Drive in the City of Albany and the Towns of Guilderland and Colonie. (ALBANY)
- (a.k.a. CR 151 and Albany Shaker Road) - Albany County Airport Access Road (southern terminus) to NY 910B (Wolf Road) in the Town of Colonie. (ALBANY)
[SEE RESTRICTION # 1]
- (a.k.a. CR 153, Wolf Road and Watervliet Shaker Road) - Albany Shaker Road to the northbound entrance ramp of I 87 (Exit 5) in the Town of Colonie. (ALBANY)
- NY 158 (Guilderland Road) - US 20 (Western Avenue) to NY 146 (Altamont Road) in the Town of Guilderland. (ALBANY)
- NY 162 NY 5S to US 20 (14.0 ± miles) in the Towns of Root, Charleston, Carlisle and Esperance. (MONTGOMERY and SCHOHARIE)
- NY 166 US 20 to NY 28 (21.1 ± miles) in the Towns of Cherry Valley and Milford. (OTSEGO)
- NY 167 NY 5S to NY 29 in the City of Little Falls and the Towns of Little Falls and Manheim, and the Village of Dolgeville. (HERKIMER)
- NY 169 NY 5 to (Exit 29A) in the City of Little Falls and the Town of Danube. (HERKIMER)
- NY 172 NY 117 to I 684 (Exit 4) in the Towns of Mount Kisco and Bedford, and the Village of Mount Kisco. (WESTCHESTER)
- NY 173 (a.k.a. CR 204, CR 64 and Warners Road) - NY 31 to the Sysco Frosted Foods, Inc. Plant (Warners), in the Town of Van Buren. (ONONDAGA)
[SEE RESTRICTION # 9]
- West Genesee Street to Onondaga Boulevard in the Towns of Camillus and Onondaga. (ONONDAGA)
- NY 92 to NY 5 (Chittenango) in the Towns of Manlius and Sullivan, and the Villages of Manlius and Chittenango. (ONONDAGA and MADISON)
- NY 177 I 81 (Exit 42) to NY 12 in the Towns of Adams, Rodman, Pinckney, Harrisburg and Lowville. (JEFFERSON and LEWIS)
- NY 179 (Mile Strip Road) - NY 5 to I 90 (Thruway Exit 56) in the Town of Hamburg. (ERIE) **[QUALIFYING HIGHWAY]**
- (Mile Strip Road) I 90 (Thruway Exit 56) to US 20 (Southwestern Boulevard) in the Towns of Hamburg and Orchard Park. (ERIE)

NY 180	NY 12E to NY 12F (2.1 ± miles) in the Towns of Brownville and Hounsfield, and the Village of Dexter. (JEFFERSON)
NY 182	(Porter Road and Packard Road) - I 190 (Niagara Expressway) to US 62 (Niagara Falls Boulevard) in the Town of Niagara. (NIAGARA)
NY 185	NY 9N/NY 22 to the New York-Vermont State line in the Town of Crown Point. (ESSEX)
NY 190	(Old Military Turnpike and Military Turnpike Road) - NY 971L (Plank Road) to NY 3 (Cornelia Street) (23.2 miles) in the Towns of Ellenburg, Altona, Beekmantown and Plattsburgh. (CLINTON)
NY 197	US 9 to US 4 (4.6 miles) in the Towns of Moreau and Fort Edward, and the Village of Fort Edward. (SARATOGA and WASHINGTON)
NY 198	(Scajaquada Expressway) - I 190 (Thruway Exit N11) to NY 33 (Kensington Expressway) in the City of Buffalo. (ERIE) <u>QUALIFYING HIGHWAY</u>
NY 199	US 9W to 9G (2.4 miles) in the Towns of Ulster and Rhinebeck. (ULSTER and DUTCHESS)
NY 204	I 490 to NY 33A in the Town of Gates. (MONROE) (Chili Avenue) - NY 204 (Airport Expressway) to NY 204 (Brooks Avenue) in the Town of Gates. (MONROE) (Brooks Avenue) - NY 33A/NY 204 (Chili Avenue) to 300 feet west of Westfield Street in the City of Rochester and Town of Gates. (MONROE)
NY 205	NY 23 to I 88 in the Town of Oneonta. (OTSEGO)
NY 206	NY 79 to I 86/NY 17 Exit 94 in the Towns of Triangle, Greene, Coventry and Bainbridge, Masonville, Tompkins, Walton, Colchester and Rockland, and the Villages of Whitney Point, Greene, Bainbridge and Walton. (BROOME, CHENANGO, DELAWARE and SULLIVAN)
NY 207	Mt. Airy Road to NY 300 in the Town of New Windsor. (ORANGE)
NY 208	Junction of NY 32 and NY 299 to I 84 (Exit 5) in the Towns of New Paltz, Gardiner, Shawangunka and Montgomery, and the Villages of New Paltz and Walden. (ULSTER and ORANGE) NY 17 (Quickway) (Exit 130) to NY 17M (0.8 ± miles) in the Town of Monroe and Village of Monroe. (ORANGE)
NY 211	NY 17 (Quickway) (Exit 120) to Ballard Road (1.1 miles) in the Town of Wallkill. (ORANGE)
NY 212	NY 32 to NY 32/CR 31 (Old Kings Highway), the NY 32/NY 212 overlap (0.2 ± miles) in the Town of Saugerties. (ULSTER)

NY 213	Southern NY 32/NY 213 overlap to Woodcrest Bruderhof (0.3 ± miles) in the Town of Esopus. (ULSTER)
NY 216	NY 52 to CR 8 in the Towns of East Fishkill and Beekman. (DUTCHESS)
NY 218	US 9W to 195 Hudson Street in the Town of Cornwall and the Village of Cornwall-on-Hudson. (ORANGE)
NY 220	NY 12 to CR 35 (0.60 miles) in the Town of Oxford and the Village of Oxford. (CHENANGO)
NY 231	(Deer Park Avenue) - Northern State Parkway (Exit 42) to Weeks Road in the Towns of Huntington and Babylon. (SUFFOLK)
NY 232	I 81 (Exit 44) to US 11 in the Town of Watertown. (JEFFERSON)
NY 233	NY 49/NY 69/NY 365 to CR 90 (Sutliff Road) in the City of Rome and the Towns of Rome and Whitestown. (ONEIDA) I 90 (Thruway Exit 32) to NY 12B in the Towns of Westmoreland and Kirkland. (ONEIDA)
NY 236	NY 146 to US 9 (Halfmoon Parkway) in the Town of Halfmoon. (SARATOGA)
NY 237	NY 33 to NY 5 in the Town of Stafford. (GENESEE)
NY 238	US 20 to US 20A in the Towns of Darien, Alexander, Attica and Orangeville, and the Village of Atica. (GENESEE and WYOMING)
NY 240	(Harlem Road) - NY 33 (Kensington Expressway) to NY 277 (Union Road) in the Towns of Cheektowaga, West Seneca and Orchard Park, and the Village of Sloan. (ERIE)
NY 243	NY 98 to NY 19 in the Towns of Freedom, Farmersville, Rushford and Caneadea. (CATTARAGUS and ALLEGANY)
NY 245	NY 21 to US 20/NY 5 in the Towns of Naples, Italy, Middlesex, Potter, Gorham, Seneca and Geneva, and the Villages of Naples, and Rushville. (ONTARIO and YATES)
NY 246	NY 63 to NY 39 in the Towns of Pavilion, Covington and Perry, and the Village of Perry. (GENESEE and WYOMING)
NY 247	US 20/NY 5 to southern junction of NY 245 and NY 247 in the Towns of Hopewell, Gorham and Potter, and the Village of Rushford. (ONTARIO and YATES)
NY 248	(Greenwood Street) - NY 36 (Main Street) to Andover Road in the Towns of Canisteo and Greenwood, and the Village of Canisteo. (STEUBEN)
NY 250	(Main Street) - Whitney Road to NY 31 in the Town of Perinton and Village of Fairport. (MONROE)

NY 251	NY 383 to NY 15A in the Towns of Wheatland and Rush, and the Village of Scottsville. (MONROE)
NY 252	(a.k.a. CR 127 and Beaver Road, CR 129 and Archer Road, CR 125 and Ballantyne Road, and Jefferson Road) - NY 33A to CR 98 (Winton Road) in the Towns of Chili and Henrietta. (MONROE)
NY 252A	Touring Route Number Changed (June 2009) (Paul Road) – See CR 168. (MONROE)
NY 253	(Erie Station Road) - NY 383 (Rochester Street) to NY 15 in the Towns of Wheatland and Henrietta. (MONROE) (Lehigh Station Road) - NY 15 to CR 88 (Middle Road) in the Town of Henrietta. (MONROE)
NY 254	(Aviation Road and Quaker Road) - I 87 (Exit 19) to a point 0.26 miles east of US 9 in the Town of Queensbury. (WARREN) <u>QUALIFYING HIGHWAY</u> (Quaker Road) - 0.26 miles east of US 9 to US 4 in the Towns of Queensbury and Kingsbury, and the Village of Hudson Falls. (WARREN and WASHINGTON)
NY 259	NY 18 (Parma Center Road) to NY 104 in the Town of Parma. (MONROE) I 490 (Exit 4) to NY 33A in the Town of Chili. (MONROE)
NY 262	NY 63 to CR 19A (Byron Road) in the Towns of Oakfield, Elba and Byron, and the Village of Elba. (GENESEE)
NY 263	(Millersport Highway) - I 290 (Youngmann Expressway) to NY 78 (Transit Road) in the Town of Amherst. (ERIE)
NY 265	(Military Road, River Road, Main Street, Webster Street, Military Road) -NY 104 to the City of Buffalo-Town of Tonawanda line in the City of Niagara Falls, North Tonawanda and Tonawanda, and the Towns of Lewiston, Niagara, Wheatfield and Tonawanda, and the Village of Kenmore. (NIAGARA and ERIE)
NY 266	(River Road and Niagara Street) - A point 1000 feet north of the City of Tonawanda -Town of Tonawanda line to the City of Buffalo-Town of Tonawanda line in the City of Tonawanda and the Town of Tonawanda. (ERIE) (Niagara Street) - I 190 (Exit N11) and Porter Avenue in the City of Buffalo. (ERIE)
NY 268	NY 97 to NY 10 in the Towns of Hancock and Tompkins and the Village of Hancock. (DELAWARE)
NY 270	(Town Line Road, Lockport Junction Road and Campbell Boulevard) - NY 93 (junction of Town Line Road and Mountain Road) to CR 299 (North French Road) in the Towns of Cambria, Lockport, Pendleton and Amherst. (NIAGARA and ERIE)

NY 275	NY 417 to I 86 (Exit 29) in the Towns of Bolivar, Wirt and Friendship, and the Villages of Bolivar and Richburg. (ALLEGANY)
NY 276	Brookfield Company (US-Canadian border) to US 11 (Mason Corners) in the Town of Champlain. (CLINTON)
NY 277	(Union Road) - NY 324 (Sheridan Street) to NY 400 in the Towns of Amherst, Cheektowaga and West Seneca. (ERIE)
NY 279	NY 18 to NY 98 in the Towns of Carlton and Gaines. (ORLEANS)
NY 281	NY 80 to Lake Road in the Town of Tully. (ONONDAGA)
	I 81 (Exit 13) to CR 108B (Preble Road) in the Town of Preble. (CORTLAND)
	(West Homer Road and West Road) - NY 41 to NY 13 in the City of Cortland, the Towns of Homer and Cortlandville, and the Village of Homer. (CORTLAND)
NY 283	NY 342 to the Main Gate of Fort Drum in the Town of LeRay and the Village of Black River. (JEFFERSON)
NY 284	US 6 to 2007 Route 284 in the Town of Wawayanda. (ORANGE)
NY 290	Second Street to North Kirkville Road in the Village of East Syracuse and the Towns of Dewitt and Manlius. (ONONDAGA)
	(James Street) - Thompson Road to the Wegmans Store at 4438 James Street in the Town of Dewitt. (ONONDAGA)
NY 291	NY 49 to NY 69 in the Towns of Marcy and Whitestown. (ONEIDA)
NY 298	2320 Court Street to I 481 in the Towns of Salina and Dewitt. (ONONDAGA)
	(Bear Street Arterial) - I 81 to I 690 in the City of Syracuse. (ONONDAGA)
NY 299	Albany Post Road to US 9W (9.0 ± miles) in the Towns of New Paltz and Lloyd, and the Village of New Paltz. (ULSTER)
NY 300	NY 208 to junction of NY 32 and NY 94 (14.6 ± miles) in the Towns of Shawangunk, Newburgh and New Windsor. (ULSTER and ORANGE)
NY 302	NY 17 to NY 52 (9.9 ± miles) in the Towns of Walkkill and Crawford. (ORANGE)
NY 303	I 87/I 287 (Thruway Exit 12) to New York-New Jersey State line (6.0 ± miles) in the Towns of Clarkstown and Orangetown. (ROCKLAND)
NY 304	NY 59 to North Middletown Road (1.7 ± miles) in the Towns of Clarkstown and Orangetown. (ROCKLAND)

NY 305	I 86 (Exit 28) to the New York-Pennsylvania State line in the Towns of Cuba, Clarksville, Genesee and Portville, and the Villages of Cuba and Portville. (ALLEGANY and CATTARAGUS)
NY 310	US 11 to NY 56 in the Towns of Canton, Potsdam, Madrid and Norfolk, and the Village of Canton. (ST.LAWRENCE)
NY 311	NY 52 to I 84 (Exit 18) in the Towns of Kent and Patterson. (PUTNAM)
NY 312	US 6 to I 84 (Exit 19) in the Town of Southeast. (PUTNAM)
NY 314	(Moffitt Road) - I 87 (Exit 39) to US 9 (0.3 miles) in the Town of Plattsburgh. (CLINTON) (Commodore Thomas MacDonough Highway, a.k.a. CR 57) - US 9 to the Cumberland Head-Grand Isle Ferry (3.8± miles) in the Town of Plattsburgh. (CLINTON)
NY 318	NY 14 to US 20/NY 5 in the Towns of Phelps, Tyre and Junius. (ONTARIO and SENECA)
NY 320	NY 12 to CR 32 in the Town of Norwich. (CHENANGO)
NY 322	Allegany Road to US 62 in the Towns of Villenova and Dayton, and the Village of South Dayton. (CHAUTAUQUA and CATTARAUGUS)
NY 324	(Grand Island Boulevard and Sheridan Street) - NY 266 (River Road) to NY 5 in the Towns of Tonawanda, Amherst and Clarence. (ERIE)
NY 325	(Sheridan Drive) - NY 266 (River Road) to NY 324 (Grand Island Boulevard) in the Town of Tonawanda. (ERIE)
NY 326	US 20/NY 5 to Wright Avenue in the City of Auburn and the Town of Aurelius. (CAYUGA)
NY 332	I 90 (Thruway Exit 44) to US 20/NY 5 in the City of Canandaigua and the Towns of Canandaigua and Farmington. (ONTARIO)
NY 336	NY 96A to NY 96 in the Towns of Fayette and Varick. (SENECA)
NY 342	NYS DOT Jefferson County Residency (0.7 ± miles west of I 81 [Exit 48]) to NY 3 in the Towns of Pamela and LeRay. (JEFFERSON)
NY 343	Northern end of NY 22/NY 343 overlap and the southern end of the NY 22/NY 343 overlap in the Town of Amenia. (DUTCHESS)
NY 345	US 11 to NY 37 in the Towns of Potsdam, Madrid and Waddington, and the Villages of Potsdam and Waddington. (ST.LAWRENCE)

- NY 347 (Nesconset-Port Jefferson Highway) - NY 111 to Pathmark at Port Jefferson in the Towns of Smithtown and Brookhaven, and the Village of Lake Grove. (SUFFOLK)
- NY 350 NY 104 to NY 31 in the Towns of Ontario, Walworth and Macedon, and the Village of Macedon. (WAYNE)
- NY 351 (Reichards Lake Road) - A point 0.8 miles north of NY 43 (RM 1000 to RM 1008) to NY 43 (West Sand Lake Road) in the Town of Sand Lake. (RENSSELAER)
- NY 352 (Denison Parkway) – I 86/NY 17 (Exit 45) to I 86/NY 17 (Exit 47) in the City of Corning, the Towns of Erwin and Corning, and the Villages of Riverside and South Corning. (STEUBEN) **QUALIFYING HIGHWAY**
- NY 17 (Southern Tier Expressway) (Exit 47) to CR 64 in the Towns of Corning and Big Flats. (STEUBEN and CHEMUNG)
- (East Church Street) - North Main Street to NY 17 in the City of Elmira. (CHEMUNG)
- (East Water Street) - Clemens Center Parkway to Madison Avenue in the City of Elmira. (CHEMUNG)
- (Northbound Only) (Madison Avenue) - East Water Street to East Church Street in the City of Elmira. (CHEMUNG)
- NY 354 (Clinton Street) - US 62 (Bailey Avenue) to NY 98 in the City of Buffalo and Towns of Cheektowaga, West Seneca, Elma, Marilla and Bennington, and the Village of Attica. (ERIE and WYOMING)
- NY 357 I 88 (Exit 11) to NY 28 in the Towns of Sidney and Franklin, and the Village of Franklin. (DELAWARE)
- NY 363 NY 7 to NY 434 (Vestal Parkway) (1.50 miles) in the City of Binghamton. (BROOME)
- NY 365 NY 5 to I 90 (Thruway Exit 33) in the Towns of Vernon and Verona, and the Village of Oneida Castle. (ONEIDA)
- I 90 (Thruway Exit 33) to NY 49 in the City of Rome and the Towns of Verona, Westmoreland and Rome. (ONEIDA) **QUALIFYING HIGHWAY**
- NY 365A West Street to NY 365 in the City of Oneida and the Town of Vernon. (MADISON and ONEIDA)
- NY 366 Baker Hill Road to NY 13 in the Town of Dryden. (TOMPKINS)
- Eastern terminus of NY 13/NY 366 overlap to the Town of Dryden/Village of Freeville line in the Town of Dryden. (TOMPKINS)

NY 370	NY 104 to NY 690 in the Towns of Wolcott, Butler, Victory, Ira, Cato and Lysander, and the Villages of Cato and Meridian. (WAYNE, CAYUGA and ONONDAGA)
NY 371	NY 21 to NY 415 in the Town of Cohocton and the Village of Cohocton. (STEUBEN)
NY 374	US-Canadian border to Lyon Mountain (20.8 ± miles) in the Towns of Chateaugay, Belmont, Ellenburg and Dannemora. (FRANKLIN and CLINTON) Clinton Prison to I 87 (Exit 38) (13.0 ± miles) in the Towns of Dannemora, Saranac and Plattsburgh, and the Village of Dannemora. (CLINTON)
NY 376	NY 113 to CR 104 (New Hackensack Road) (2.3 ± miles) in the Towns of Poughkeepsie, La Grange and Wappinger. (DUTCHESS) NY 82 to NY 52 a distance of 2.1 ± miles in the Town of East Fishkill. (DUTCHESS)
NY 378	I 787 to US 4 (Mill Street) in the City of Troy and the Town of Colonie. (ALBANY and RENSSELAER)
NY 383	(Exchange Boulevard) - Court Street to Flint Street in the City of Rochester. (MONROE) (Scottsville Road) - I 390 to CR 168 (Paul Road) in the Town of Chili. (MONROE) 1.2 miles north of NY 251 to NY 251 in the Town of Wheatland and the Village of Scottsville. (MONROE) Wheatland Center Road to NY 36 in the Town of Wheatland. (MONROE)
NY 384	(Buffalo Avenue) - Tenth Street to I 190 (Niagara Expressway) (Exit N-21) in the City of Niagara Falls. (NIAGARA) (River Road, Main Street, Webster Street and Delaware Avenue) - NY 265 (Military Road) to NY 198 (Scajaquada Expressway) in the Cities of Niagara Falls, North Tonawanda, Tonawanda and Buffalo, the Towns of Wheatfield and Tonawanda, and the Village of Kenmore. (NIAGARA and ERIE)
NY 386	a.k.a. CR 158 (Elmgrove Road) - NY 104 to NY 33 (Buffalo Road) in the Towns of Greece and Gates. (MONROE) NY 490 to Beaver Road in the Town of Chili. (MONROE)
NY 390	NY 18 (Latta Road) to I 390 in the Towns of Greece and Gates. (MONROE) <u>QUALIFYING HIGHWAY</u>
NY 391	US 219 to NY 277 in the Town of Boston. (ERIE)

- NY 394 NY 5 to NY 430 in the Towns of Westfield and Chautauqua, and the Villages of Westfield and Mayville. (CHAUTAUQUA)
- I 86 (Exit 8) to Jackson Avenue in the Towns of North Harmony, Busti and Ellicott, and the Village of Lakewood. (CHAUTAUQUA)
- (West Main Street and South Main Street) - Tiffany Avenue to Water Street in the City of Jamestown, the Town of Ellicott, and the Village of Falconer. (CHAUTAUQUA)
- US 62/NY 394 overlap to I 86 (Exit 17) in the Towns of Poland, Ellington, Conewango, Randolph and Cold Spring, and the Village of Randolph. (CHAUTAUQUA & CATTARAUGUS)
- NY 396 CR 301 (Cedar Grove Road) to NY 144 in the Towns of Coeymans and Bethlehem. (ALBANY)
- NY 400 (Aurora Expressway) - I 90 (Thruway Exit 54) to the southern end of the NY 16/NY 400 overlap near South Wales in the Towns of West Seneca, Elma and Aurora. (ERIE) **QUALIFYING HIGHWAY**
- NY 404 NY 590 to NY 104 in the Towns of Penfield, Webster and Irondequoit, and the Village of Webster. (MONROE)
- NY 408 NY 36 to NY 63 in the Towns of Mount Morris and Groveland, and the Village of Mount Morris. (LIVINGSTON)
- NY 436 to NY 70 in the Town of Nunda. (LIVINGSTON)
- NY 410 NY 126 to NY 26 (4.0 miles) in the Towns of Croghan and Denmark, and the Village of Castorland. (LEWIS)
- NY 411 I 81 (Exit 49) to NY 37 in the Town of Theresa. (JEFFERSON)
- NY 414 NY 104 to East Bayard Street (Seneca Falls) in the Towns of Huron, Rose, Galen, Rose, Junius, Tyre and Seneca Falls, and the Villages of Clyde and Seneca Falls. (WAYNE and SENECA)
- (East Fourth Street) – NY 79 to NY 14 in the Towns of Hector and Dix , and the Village of Watkins Glen. (SCHUYLER)
- (Centerway Boulevard) - NY 17 (Corning Bypass) to NY 352 (Denison Parkway) in the City of Corning. (STEUBEN)
- NY 415 NY 371 to NY 54 in the Towns of Cohocton, Avoca and Bath, and the Villages of Cohocton and Bath. (STEUBEN)
- (East Pulteney Street) - Bridge Street to NY 414 (Centerway Boulevard) in the City of Corning. (STEUBEN)

- NY 417 Southern junction of NY 417 and US 219 (near the Southern Tier Expressway) (Exit 21) to NY 275 in the Cities of Salamanca and Olean, the Towns of Great Valley, Carrollton, Allegany, Olean, Portville, Genesee and Bolivar, the Villages of Allegany, Portville and Bolivar, and the Allegany Indian Reservation. (CATTARAGUS and ALLEGANY)
- NY 19 (South Main Street) to the Corning Glass Works terminal (0.50 miles east of US 15 (Exit 11)) in the Towns of Wellsville, Andover, Greenwood, Jasper, Woodhull, Tuscarora, Addison and Erwin, and the Villages of Wellsville, Andover, Woodhull and Addison. (ALLEGANY and STEUBEN)
- NY 420 US 11 to NY 37 in the Towns of Stockholm, Norfolk and Massena, and the Village of Massena. (ST. LAWRENCE)
- NY 425 (Cambria-Wilson Road) - A point 4000 feet north of Ide Road to NY 104 (Ridge Road) in the Towns of Wilson and Cambria, and the Village of Wilson. (NIAGARA)
- (Shawnee Road) - NY 31 (Saunders Settlement Road) to US 62 (Niagara Falls Boulevard) in the Towns of Cambria and Wheatfield. (NIAGARA)
- (Twin Cities Memorial Highway) - Nash Road to I 290 (Youngmann Expressway) in the Cities of North Tonawanda and Tonawanda, and Town of Tonawanda. (NIAGARA and ERIE)
- NY 426 Pennsylvania-New York State line (French Creek) to Pennsylvania-New York State line (Mina) in the Towns of French Creek and Mina. (CHAUTAUQUA)
- NY 427 (Cedar Street) - NY 14 (Pennsylvania Avenue) to Clemens Center Parkway in the Town of Southport. (CHEMUNG)
- NY 430 NY 76 to I 86 (Exit 10) in the Towns of Sherman, Chautauqua and Ellery, and the Villages of Sherman, Mayville and Bemus Point. (CHAUTAUQUA)
- (Fluvanna Avenue) – NY 953B (Strunk Road) to Washington Street in the City of Jamestown and the Town of Ellicott. (CHAUTAUQUA)
- (Washington Street) - NY 430 (Fluvanna Avenue) to the junction of NY 60 (Washington Street) and NY 394 (West Fifth Street) in the City of Jamestown. (CHAUTAUQUA)
- NY 434 NY 17 (Southern Tier Expressway) (Exit 66) to the truck stop on NY 434 at Cross Street in the Town of Owego. (TIOGA)
- (westbound only) - RM 1293.5 ± to the Tioga-Broome County line in the Town of Owego. (TIOGA)
- (Vestal Parkway) - NY 363 to the Broome-Tioga County line (8.0 ± miles) in the City of Binghamton and the Town of Vestal. (BROOME)

NY 436	NY 39 to NY 36 in the Towns of Pike, Genesee Falls, Nunda, Ossian and North Dansville, and the Villages of Nunda and Dansville. (WYOMING and LIVINGSTON)
NY 438	NY 5 to a point 300 feet east in the Town of Brant and the Cattaraugus Indian Reservation. (ERIE)
NY 441	I 490 to NY 153 in the Town of Penfield. (MONROE) NY 350 to Gananda Parkway in the Town of Walworth. (WAYNE)
NY 442	NY 22 to I 87 (Exit 35) in the Town of Peru. (CLINTON)
NY 443	NY 30 to CR 301 (Monkey Run Road) in the Towns of Schoharie, Wright, Knox, Berne and New Scotland. (SCHOHARIE and ALBANY)
NY 444	(formerly known as Maple Street, CR 3, Elm Street, and NY 20C) - NY 96 to US 20/NY 5 in the Towns of Victor and East Bloomfield, and the Villages of Victor and Bloomfield. (ONTARIO)
NY 454	(Veterans Memorial Highway) - NY 25 (Jericho Turnpike) to Harned Road in the Town of Smithtown. (SUFFOLK) (Veterans Memorial Highway) - I 495 (Exit 57) to NY 27 (Sunrise Highway) in the Town of Islip and Village of Islandia. (SUFFOLK)
NY 456	(CR 58 a.k.a. Spellman Road) - I 87 (Exit 40) to US 9 (0.5 ± miles) in the Town of Beekmantown. (CLINTON)
NY 474	Pennsylvania-New York State line to NY 394 in the Towns of French Creek, Clymer, Harmony and North Harmony. (CHAUTAUQUA)
NY 481	NY 104 to CR 57 at the City of Fulton-Town of Volney line in the Cities of Fulton and Oswego, and the Towns of Volney and Scriba. (OSWEGO) CR 57 to I 81 in the City of Fulton and the Towns of Volney, Schroepfel, Clay and Cicero. (OSWEGO and ONONDAGA) <u>QUALIFYING HIGHWAY</u>
NY 531	NY 31 to IR 490 in the Towns of Ogden and Gates. (MONROE)
NY 590	NY 104 to I 490 in the City of Rochester and the Towns of Tonawanda and Brighton. (MONROE) <u>QUALIFYING HIGHWAY</u>
NY 631	(CR 95, a.k.a. Hensle Boulevard, West Entry Road and Willet Parkway) - NY 690 to NY 31 in the Town of Lysander. (ONONDAGA)
NY 635	I 90 (Thruway Exit 35) to I 690 (Exit 10) in the City of Syracuse, the Town of Dewitt, and the Village of East Syracuse. (ONONDAGA)
NY 690	NY 48 (Hensle Boulevard) to NY 370 in the Town of Lysander. (ONONDAGA)

- NY 370 to I 90 (Thruway Exit 39) in the Towns of Lysander and Van Buren.
(ONONDAGA) **QUALIFYING HIGHWAY**
- NY 695 I 690 to NY 5 (Camillus Bypass) in the Towns of Geddes and Camillus.
(ONONDAGA) **QUALIFYING HIGHWAY**
- NY 747 (International Boulevard) – I 84 to NY 17K in the Towns of Newburgh and
Montgomery. (ORANGE)
- NY 787 (Cohoes Arterial) - NY 32 (Saratoga Street) to the former Arch Street exit in the
City of Cohoes and the Town of Colonie. (ALBANY)
- (a.k.a. NY 914H and Cohoes Arterial) - Former Arch Street exit to the I 787/NY 7
interchange in the Town of Colonie. (ALBANY) **QUALIFYING HIGHWAY**
- NY 812 Ogdensburg-Prescott International Bridge to the Gouverneur Talc Plant (Balmat)
(37 miles) in the City of Ogdensburg, the Towns of Oswegatchie, De Peyster,
De Kalb, Gouverneur and Fowler, and the Villages of Heuvelton, Richville and
Gouverneur. (ST. LAWRENCE)
- (Main Street) - Bridge Street to NY 126 (Shady Avenue) (0.5 miles) in the Towns
of Croghan and New Bremen, and the Village of Croghan. (LEWIS)
SEE RESTRICTION # 2
- NY 890 NY 5 to I 890 in the Towns of Glenville and Rotterdam. (SCHENECTADY)
- NY 895** *Sheridan Boulevard - I 278 (Bruckner Expressway) (BRONX) to I 95
(Cross Bronx Expressway) (BRONX) **QUALIFYING HIGHWAY**. Formerly
I 895. **REVISED 2018***

The following state highways do not have touring route numbers assigned to them. In its place, the highways are listed by their Reference Route Numbers. These numbers do not appear on any route markers.

Note: Unless a highway description contains the term [QUALIFYING HIGHWAY], then it is only an Access Highway.

- NY 910B (Wolf Road) - NY 155 (Albany Shaker Road) to NY 5 (Central Avenue) in the Town of Colonie. (ALBANY)
- NY 910D (Washington Avenue Extension) - NY 155 (New Karner Road) to CR 156 (Fuller Road) in the City of Albany and the Town of Guilderland. (ALBANY)
- NY 910E (New Scotland Road) – Junction of NY 85 (Slingsland Bypass) and NY 140 (Kenwood Avenue) to NY 915L in the Town of Bethlehem. (ALBANY)
- NY 910F (Fuller Road Alternate Arterial Highway) - I 87 (Thruway Exit 24) to US 20 (Western Avenue) in the City of Albany and the Town of Guilderland. (ALBANY) **[QUALIFYING HIGHWAY]**
- NY 910K (Blue Ridge Road) - I 87 (Exit 29) southbound entrance and exit ramps to US 9 in the Town of North Hudson. (ESSEX)
- NY 911P (Crescent-Vischer Ferry Road) - I 87 (Adirondack Northway) (Exit 8) to US 9 (Halfmoon Parkway) in the Town of Halfmoon. (SARATOGA)
- NY 911T (Ushers Road) - I 87 (Adirondack Northway) (Exit 10) to US 9 in the Town of Clifton Park. (SARATOGA)
- NY 911U (Round Lake Road) – I 87 (Adirondack Northway) (Exit 11) to NY 915J (Round Lake Bypass) in the Town of Malta and Village of Round Lake. (SARATOGA)
- NY 911V (a.k.a. CR 23B) - I 87 (Thruway Exit 21) to NY 23 in the Town of Catskill. (GREENE)
- NY 912M (Berkshire Connection) - I 87 (Thruway Exit 21A) to I 90 (Thruway Exit B1) in the Towns of Coeymans and Schodack. (ALBANY and RENSSELAER) **[QUALIFYING HIGHWAY]**
- NY 914H (a.k.a. NY 787 and Cohoes Arterial) - Former Arch Street exit to I 787/NY 7 interchange in the Town of Colonie. (ALBANY) **[QUALIFYING HIGHWAY]**
- NY 915F I 87 (Exit 27 southbound ramp) to US 9 in the Town of Schroon. (ESSEX)
- NY 915G (a.k.a. Bennington Bypass) - NY 7 to the New York-Vermont State line in the Town of Hoosick. (RENSSELAER)
- NY 915H (New York State Thruway Connection) - I 90 (Thruway Exit 24) to I 87 (Thruway Exit 24) in the City of Albany. (ALBANY) **[QUALIFYING HIGHWAY]**

NY 915J	(Round Lake Bypass) – NY 911U (Round Lake Road) to US 9 in the Town of Malta and Village of Round Lake. (SARATOGA)
NY 915L	NY 85 (Slingsland Bypass) to NY 910E (New Scotland Road) in the Town of Bethlehem. (ALBANY)
NY 920P	(Riverside Drive) - NY 30A to a point 0.2 miles east of I 90 (Thruway Exit 28) in the Town of Glen and the Village of Fultonville. (MONTGOMERY)
NY 921C	(North Genesee Street Arterial Highway) - Northside Arterial Highway (River Road) to NY 5S in the City of Utica. (ONEIDA)
NY 921E	(Genesee Street) - NY 921T (Oxford Road) to NY 8 in the Town of New Hartford and the Village of New Hartford. (ONEIDA)
NY 921T	(Campion Road, Oxford Road and Mill Street) - NY 5/NY 12 (Campion Road Exit) to NY 8 (Mill Street Exit) in the Town of New Hartford and the Village of New Hartford. (ONEIDA)
NY 922A	(Cavanaugh Road) - River Road to NY 49 (Utica-Rome Expressway) northern ramps in the Town of Marcy. (ONEIDA)
NY 930P	(Bridge Street) - NY 290 to I 690 (Exit 17) in the Town of Dewitt and the Village of East Syracuse. (ONONDAGA)
NY 930Q	NY 281 (Homer Road) to I 81 (Exit 12) in the Town of Cortlandville and the Village of Homer. (CORTLAND)
NY 930W	(West Genesee Street a.k.a. Old NY 5) – CR 98 at the Town of Camillus/Town of Geddes line to NY 5 (ONONDAGA)
NY 940K	(Mount Read Boulevard) and its frontage roads - NY 33 (Buffalo Road) to Driving Park Avenue in the City of Rochester. (MONROE)
NY 940L	(Howard Road) - NY 33A/NY 204 (Chili Avenue) to NY 31 (Lyell Avenue) in the Town of Gates. (MONROE)
NY 940M	(Lake Avenue) - Lyell Avenue to Phelps Avenue in the City of Rochester. (MONROE)
NY 940T	(Rochester Inner Loop) - I 490 to I 490 in the City of Rochester (MONROE). <u>QUALIFYING HIGHWAY</u>
NY 940U	(West Commercial Street) - I 490 to NY 153 (Washington Street) in the Towns of Pittsford and East Rochester, and the Village of East Rochester. (MONROE)
NY 943B	(West Avenue) - NY 31/CR 236 (Redman Road) to NY 19 in the Town of Clarkson and the Village of Brockport. (MONROE)
NY 950D	(Shortman Road) - I 90 (Exit 61) to US 20 in the Town of Ripley. (CHAUTAUQUA)

NY 951C	Re-designated as part of NY 430 (CHAUTAUQUA)
NY 951E	(Big Tree Road) - US 62 (South Park Avenue) to the junction of US 20 and CR 204 (McKinley Parkway) in the Town of Hamburg (ERIE)
NY 952H	(Central Avenue) - NY 5 to US 20 in the Town of Hanover and the Village of Silver Creek. (CHAUTAUQUA)
NY 952Q	(Walden Avenue) - Buffalo-Cheektowaga City line to I 90 (Thruway Exit 52) in the Town of Cheektowaga. (ERIE)
	(Walden Avenue) - I 90 (Thruway Exit 52) to CR 317 (Dick Road) in the Town of Cheektowaga. (ERIE) <u>QUALIFYING HIGHWAY</u>
	(Walden Avenue) - CR 317 (Dick Road) to NY 33 (Genesee Street) in the Towns of Lancaster and Alden, and the Villages of Depew and Lancaster. (ERIE)
NY 952V	(Williams Road) - US 62 (Niagara Falls Boulevard) to NY 265 (River Road) in the Town of Wheatfield. (NIAGARA)
NY 952W	(West Five Mile Road) - NY 17 (Southern Tier Expressway)(Exit 24) to NY 417 in the Town of Allegany. (CATTARAGUS)
NY 953B	(Strunk Road) - NY 17 (Southern Tier Expressway) (Exit 11) to NY 430 in the Town of Ellicott. (CHAUTAUQUA)
NY 961F	(West Avenue) - NY 36 to the UPS terminal in the Village of Arkport. (STEUBEN)
NY 961J	(Michigan Hollow Road) - NY 415 to I 390 (Exit 1) in the Town of Avoca. (STEUBEN)
NY 962A	I 86/NY 17 (Exit 33) to NY 21 in the Town of Almond and the Village of Almond. (ALLEGANY)
NY 962D	NY 415 to I 390 (Exit 2) in the Town of Cohocton and the Village of Cohocton. (STEUBEN)
NY 970G	(One Way Eastbound) - Junction of NY 3 and NY 970H (westbound) to NY 374 in the Town of Plattsburgh. (CLINTON)
NY 970H	(One Way Westbound) - NY 374 to the junction of NY 3 and NY 970G (eastbound) in the Town of Plattsburgh. (CLINTON)
NY 971B	(East Service Road) - I 87 (Exit 43) to the cul-de-sac, a distance of 0.5 miles in the Town of Champlain. (CLINTON)
NY 971H	James River Paper Plant to NY 12F (0.2 ± miles) in the Towns of Hounsfield and the Village of Brownville. (JEFFERSON)

NY 971L	(Plank Road) - US 11 to Route NY 190 (0.6 miles) in the Town of Ellenburg. (CLINTON)
NY 972A	(West Service Road) - I 87 (Exit 43) to the U.S.-Canadian border, a distance of 0.8 miles in the Town of Champlain. (CLINTON)
NY 980C	(Old US 20) – US 20 to NY 22 (0.3 ± miles) in the Town of New Lebanon. (COLUMBIA)
NY 980J	(NY BUSINESS ROUTE 52) - I 84 (Exit 12) to Prospect Street in the Town of Fishkill. (DUTCHESS)
NY 980P	(South Plank Road) - I 84 (Exit 8) to Pepsi Way in the Town of Newburgh. (DUTCHESS) NEW 7/31/17
NY 981K	(Washington Avenue) - Hurley Avenue to I 587/NY 28 roundabout in the City of Kingston and Town of Ulster. (ULSTER)
NY 981M	(Ulster Avenue) – City of Kingston/Town of Ulster line to US 9W in the Town of Ulster. (ULSTER)
NY 982L	(Garden State Parkway Connection) - I 87/I 287 (Thruway Exit 14A) to the New York-New Jersey State line in the Town of Ramapo. (ROCKLAND) <u>[QUALIFYING HIGHWAY]</u>
NY 983C	(Yonkers Avenue) - Ashburton Avenue to NY 984M (Saw Mill River Parkway) in the City of Yonkers. (WESTCHESTER)
NY 983F	(Albany Avenue) – Junction of NY 32 (Albany Avenue) and Foxhall Avenue to City of Kingston/Ulster line in the City of Kingston and Town of Ulster. (ULSTER)
NY 984E	(Yonkers Avenue) - NY 984M (Saw Mill River Parkway) to Central Park Avenue in the City of Yonkers. (WESTCHESTER)
NY 984L	(Tuckahoe Road) - NY 9A (Saw Mill River Road) to I 87 (Exit 6), a distance of 0.5 ± miles in the City of Yonkers. (WESTCHESTER)
NY 987H	(Bear Mountain Parkway) - US 6/US 9/US 202 to US 202/NY 35 (Crompond Road) in the City of Peekskill and the Town of Cordlandt. (WESTCHESTER)
NY 990F	(Frances Street) - NY 990G to Crescent Drive (0.17 miles) in the Town of Kirkwood. (BROOME) <u>[SEE RESTRICTION # 7]</u>
NY 990G	US 11 to I 81/NY 17 (Exit 2) in the Town of Kirkwood. (BROOME)
NY 990L	(East Main Street) - NY 12 to NY 23 in the City of Norwich and the Town of Norwich. (CHENANGO)
NY 991C	(extension of NY 201) - Harry L. Drive to NY 17 (0.4 miles) in the Village of Johnson City. (BROOME)

NY 991J I 88 (Exit 12) to CR 48 (0.20 ± miles) in the Town of Otego. (OTSEGO)

**HIGHWAYS DESIGNATED AS QUALIFYING OR ACCESS HIGHWAYS
FOR LARGER DIMENSION VEHICLES**

**SOURCES: 17 NYCRR PART 8000
17 NYCRR PART 8100**

ACCESS HIGHWAYS – COUNTY HIGHWAY ROUTES

Nassau County does not assign route numbers to county highways. County highways without route numbers are listed alphabetically at the end of this section.

Note: Unless a highway description contains the term **QUALIFYING HIGHWAY**, then it is only an Access Highway.

- CR 1 NY 28 to end of CR 1 in the Town of Andes and the Village of Andes.
(DELAWARE)
- (Pine Island Turnpike) - American Waste Control of New York, Inc. terminal and the junction of CR 6 (Pulaski Highway) and CR 26 (Glenwood Road), a distance of 0.3 ± miles in the Town of Warwick. (ORANGE)
- (North Road) - the City of Oswego line east to CR 1A (Lake Road) in the Town of Scriba. (OSWEGO)
- CR 1A (Lake Road) - CR 1 (North Road) to the entrance of the Alcan Rolled Products Company plant in the Town of Scriba. (OSWEGO)
- CR 2 NY 10 to NY 28 in the Towns of Hamden, Delhi, Andes and Bovina, and the Village of Andes. (DELAWARE)
- (East Bethany-LeRoy Road) - NY 5 to NY 63 in the Towns of LeRoy, Stafford, Pavilion and Bethany. (GENESEE)
- (Coleman Road) - CR 15 (Quaker Road) to Fels Road in the Town of Somerset and the Village of Barker. (NIAGARA)
- (Richland Road) - I 81 to CR 2A (Centerville Road) in the Town of Richland and the Village of Pulaski. (OSWEGO)
- (Straight Path) - Ralph Avenue to CR 3 (Wellwood Avenue) (0.7 miles) in the Town of Babylon. (SUFFOLK)
- (Broughton Road, Perry Avenue and East Lake Road) - NY 19 to NY 39 in the Towns of Gainesville and Castile, and the Village of Silver Springs. (WYOMING)
- CR 2A (Centerville Road) - NY 13 (Rome Road) to I 81 at CR 2 (Richland Road) in the Town of Richland and the Village of Pulaski. (OSWEGO)

- CR 3 NY 28 to NY 30 in the Town of Middletown and Village of Arkville. (DELAWARE)
- CR 32 to CR 4 in the Town of Fort Covington. (FRANKLIN)
- (Apulia Road) – NY 80 to US 20 in the Towns of Fabius and Lafayette.
(ONONDAGA)
- (Pinelawn Road and Wellwood Avenue) - CR 2 (Straight Path) to I 495 (Exit 49)
(5.6 miles) in the Towns of Babylon and Huntington. (SUFFOLK)
- CR 4 NY 8 to CR 23 in the Towns of Masonville and Sidney, and the Village of Sydney.
(DELAWARE)
- NY 95 to NY 37 in the Towns of Bombay, Fort Covington and Westville.
(FRANKLIN)
- (Basket Road) - NY 104 to a point 0.6 miles north in the Town of Webster.
(MONROE)
- CR 20 to CR 6 in the Towns of Seneca and Geneva. (ONTARIO)
- US 11 to NY 3 in the Towns of Hastings and Palermo. (OSWEGO)
- (Commack Road) - Grand Boulevard to I 495 (Exit 52) (3.3 miles) in the Towns of
Huntington and Babylon. (SUFFOLK)
- CR 5 CR 6 to CR 18 in the Towns of Bovina and Kortright. (DELAWARE)
- NY 14A to US 20/NY 5 in the Town of Seneca. (ONTARIO)
- US 15 (Exit 6) to CR 115 (Former US 15) in the Town of Lindley. (STEUBEN)
- CR 6 (Dunraven-New Kingston Road, New Kingston Road and Bovina Road) - NY 28
@ Dunraven-New Kingston Road to NY 28 @ Bovina Road in the Towns of
Middletown and Bovina. (DELAWARE)
- (Salt Road) - NY 104 to Micheldean Drive in the Town of Webster. (MONROE)
- (Lockport Road) - CR 82 (Packard Road) to CR 123 (Robinson Road) in the
Towns of Niagara, Wheatfield, Cambria and Pendleton. (NIAGARA)
- (Nottingham Road) - East Colvin Street to CR 274 at junction of CR 6 (Old
Stonehouse Road) and CR 274 (Nottingham Road) in the Town of DeWitt.
(ONONDAGA)
- US 20/NY 5 to CR 4 in the Town of Geneva. (ONTARIO)
- NY 96 to Cross Road in the Town of Phelps. (ONTARIO)

(Pulaski Highway) - CR 1 (Pine Island Turnpike) to CR 25 (Pumpkin Swamp Road) (5.2 ± miles) in the Towns of Goshen and Warwick. (ORANGE)

Owen Road to the Ferrlitto warehouse (5.1 ± miles) in the Town of Volney. (OSWEGO)

CR 7 NY 394 to the junction of Glover Hill Road and Hoxie Hill Road in the Towns of Conewango and Napoli. (CATTARAUGUS)

(NY 206) Delaware-Sullivan County line to westerly junction of NY 30 and NY 206 (Downsville) in the Town of Colchester. (DELAWARE)

(Slack Road) - NY 31 to CR 19 in the Town of Manchester. (ONTARIO)

(Libertyville Road) - NY 52 to NY 299 (15.5 ± miles) in the Towns of Shawangunk, Gardiner and New Paltz. (ULSTER)

CR 8 NY 30 to CR 36 in the Town of Roxbury. (DELAWARE)

US 9 to the Clermont, Inc. terminal (0.1 miles) in the Town of Livingston. (COLUMBIA)

(South Green Haven Road) - NY 216 to Green Haven Correctional Facility driveway in the Town of Beekman. (DUTCHESS)

(Main Street) - NY 126 to the entrance of the Boise-Cascade plant (0.8 miles) in the Town of Croghan. (LEWIS). **[SEE RESTRICTION # 2]**

CR 308 at the Wayne/Ontario County line to CR 41 (Shortsville Road) in the Town of Farmington. (ONTARIO)

(Country Club Road) - NY 205 to Browne Street (0.2 miles) in the Town of Oneonta. (OTSEGO)

CR 9 NY 23 to CR 40 at Delaware-Otsego County line in the Towns of Davenport and Harpersfield. (DELAWARE)

US 9W to Bailey Street (1.4 miles) in the Town of Coxsackie. (GREENE)

CR 10 NY 28 to NY 23 in the Towns of Meredith and Davenport. (DELAWARE)

CR 11 NY 23 to CR 47 at Delaware-Otsego County line in the Town of Davenport. (DELAWARE)

(Upper Mountain Road) - I 190 (Niagara Expressway) to NY 104 (Ridge Road) in the Town of Lewiston and the Tuscorora Indian Reservation. (NIAGARA)

(Greenbush Road) - Mountainview Road to the Nice Pac Company facility (0.1 miles) in the Town of Orangetown. (ROCKLAND)

- (Chapel Hill Road) – US 44/NY 55 to US 9W (1.1 ± miles) in the Town of Lloyd.
(ULSTER)
- CR 12 CR 10 to CR 33 in the Towns of Meredith, Kortwright and Davenport.
(DELAWARE)
- (a.k.a. NY 77) - Genesee-Niagara County line to NY 63 in the Town of Alabama.
(GENESEE)
- CR 13 (West Main Street and East Main Street) - CR 19 to NY 96 in the Towns of
Manchester and Phelps, and the Village of Clifton Springs. (ONTARIO)
- (Kings Highway) - NY 17M to CR 13A in the Town of Chester and the Village of
Chester. (ORANGE)
- (Kings Highway) - CR 82 to Mid Orange State Correctional Facility in the Towns
of Chester and Warwick. (ORANGE)
- CR 13A CR 13 to CR 82 in the Town of Chester. (ORANGE)
- CR 14 NY 357 to NY 10 in the Towns of Franklin, Meredith and Delhi, and the Village of
Delhi. (DELAWARE)
- CR 14 (Hollow Road) – NY 9G to CR 16 (Quaker Lane) (0.9 ± miles) in the Town of
Clinton. (DUTCHESS)
- (Rensselaer Falls-Madrid-Louisville Road) – NY 37 to CR 34 in the Towns of
Louisville, Waddington, Madrid and Potsdam. (ST.LAWRENCE)
- CR 15 Pennsylvania-New York State line to NY 474 in the Town of Clymer.
(CHAUTAUQUA)
- (Linden Avenue, West Linden Avenue and East Linden Avenue) - NY 441 to CR
17 (Whitney Road) in the Towns of Pittsford, East Rochester and Perinton, and
the Village of East Rochester. (MONROE)
- (Tibbitts Road) - NY 12 to a point 0.4 miles east in the Town of New Hartford.
(ONEIDA)
- I 84 (Exit 1 eastbound on-ramp) to US 6 (East Main Street) (0.3 ± miles) in the
Town of Deer Park. (ORANGE)
- (Harwood Drive) –I 81 (Exit 37 NB) to US 11) in the Town of Sandy Creek and
the Village of Sandy Creek. (OSWEGO)
- (North Riverside Drive) – NY 299 to US 9W (2.0 ± miles) in the Town of Lloyd.
(ULSTER)
- CR 16 NY 10 to CR 14 in the Towns of Delhi and Franklin. (DELAWARE)

(Quaker Lane) – CR 41 (Netherwood Road) to CR 14 (Hollow Road) (4.1 ± miles) in the Towns of Hyde Park and Clinton. (DUTCHESS)

(Maltby Road) - Mechanic Street to a point 0.4 miles west in the Town of Elba and the Village of Elba. (GENESEE)

(McAdoo Road) - NY 812 to the Corning plant (2.5 ± miles) in the Towns of DeKalb and Canton. (ST. LAWRENCE)

(Horse Block Road) - CR 101 (Patchogue-Yaphank Road) to Zorn Boulevard (0.8 ± miles) in the Town of Brookhaven. (SUFFOLK)

CR 17 I 86/NY 17 (Exit 87A) to Delaware-Sullivan County line at CR 179A in the Towns of Hancock and Colchester. (DELAWARE)

(Whitney Road) - Linden Avenue to NY 250 in the Town of Perinton. (MONROE)

(Ransomville Road) - NY 104 (Ridge Road) to CR 109 (Balmer Road) in the Towns of Lewiston and Porter. (NIAGARA)

(South Putt Corners Road) – NY 32 to NY 299 (1.64 ± miles) in the Town of New Paltz. (ULSTER)

CR 18 NY 28 to NY 23 in the Towns of Delhi, Kortright and Stamford, and the Villages of Delhi, Hobart and Stamford. (DELAWARE)

(Five Mile Line Road) - Publishers Parkway to NY 441 in the Towns of Webster and Penfield. (MONROE)

CR 19 (South Main Street) - NY 233 to CR 32 (Clinton Street) in the Towns of Westmoreland and Kirkland. (ONEIDA)

(East Taft Road) - CR 208 (South Bay Road) to Schuyler Road in the Towns of Cicero and Clay, and the Village of East Syracuse. (ONONDAGA)

NY 21 to CR 13 in the Towns of Hopewell and Manchester. (ONTARIO)

(Patchogue-Holbrook Road) - I 495 (Exit 61) to Union Avenue (0.5 miles) in the Town of Brookhaven. (SUFFOLK)

(Olmsteadville Road) – Essex-Warren County line to US 9 in the Town of Chester. (WARREN)

CR 19A (Byron Road) - NY 262 to a point (L-Brook Farms) 1.5 miles south in the Town of Byron. (GENESEE)

CR 20 (Conklin Forks Road) - NY 7 to I 81 (0.9 miles) in the Towns of Conklin and Kirkwood. (BROOME)

NY 8 to NY 206 in the Towns of Deposit and Masonville. (DELAWARE)

NY 37 to NY 30 in the Towns of Westville and Constable. (FRANKLIN)

US 20/NY 5 to CR 4 in the Town of Seneca. (ONTARIO)

NY 14A (Liberty Street) to NY 54 (Clinton Street) in the Town of Milo and the Village of Penn Yan. (YATES)

- CR 21 (Wygant Road) - NY 14 (Westinghouse Road) to the entrance drive of the Horseheads Industrial Park, in the Town of Horseheads and the Village of Horseheads. (CHEMUNG)
- (Townsend Street) - NY 10/NY 206 to Franklin-Walton Road (0.9 miles) in the Town of Walton and the Village of Walton. (DELAWARE)
- (Franklin-Walton Road) to NY 357 in the Towns of Walton and Franklin. (DELAWARE)
- (Losson Road) - NY 78 (Transit Road) to the Wegman's driveway (0.15 miles) in the Town of Chektowaga. (ERIE)
- (Clinton Street) - NY 5A to Ellenwood Drive in the Town of New Hartford. (ONEIDA)
- CR 22 CR 21 to end of CR 22 in the Town of Walton and Village of Walton. (DELAWARE)
- (South Street) – US 44/NY 55 to NY 299 (3.3 ± miles) in the Town of Lloyd. (ULSTER)
- (Lexington Avenue) - NY 117 to Radio Circle in the Town of Mount Kisco and Village of Mount Kisco. (WESTCHESTER)
- CR 22A (Salisbury Street) – I 81 (Exit 37 SB) to US 11) in the Town of Sandy Creek and the Village of Sandy Creek. (OSWEGO)
- (South Ohioville Road) - NY 299 to Station Road in the Town of New Paltz. (ULSTER)
- CR 23 (Miner Farm Road) - I 87 (Exit 41) to US 9 in the Town of Chazy. (CLINTON)
- NY 7 to CR 21 in the Towns of Sidney and Walton. (DELAWARE)
- US 11 (Malone) to US 11 (Chateaugay) (8.6 ± miles) in the Towns of Malone, Burke and Chateaugay. (FRANKLIN)
- (Sacandaga Road) - CR 28 (Stoner's Trail Road) to NY 67 in the Towns of Mohawk and Amsterdam. (MONTGOMERY)
- (Orchard Drive) – NY 32 to # 5 Orchard Drive (southern ingress/egress), a distance of 0.1 ± miles in the Town of Plattekill. (ULSTER)

- CR 23B (a.k.a. NY 911V) - I 87 (Thruway Exit 21) to NY 23 in the Town of Catskill. (GREENE)
- CR 24 (a.k.a NY 348) (Fisk Road) - US 9 to Ratta Road in the Town of Chazy. (CLINTON)
- US 11 (Malone) to CR 33 (Chateaugay) (6.0 ± miles) in the Towns of Malone and Bellmont. (FRANKLIN)
- CR 25 Stratton Hill Road - US 9 to Ratta Road in the Towns of Beekmantown and Chazy. (CLINTON)
- (Pumpkin Swamp Road and Meadow Street) - CR 6 to NY 17A (2.0 ± miles) in the Towns of Goshen and Warwick, and the Village of Florida. (ORANGE)
- (Simmons Road) - US 20A to NY 39 in the Town of Perry and the Village of Perry. (WYOMING)
- CR 26 NY 10 to end of CR 26 nears Downsville in the Towns of Hamden, Walton and Colchester, and the Village of Walton. (DELAWARE)
- (Cot Bed Road and Church Street) - NY 22 to the Telescope Furniture Facility (0.50 miles) in the Town of Granville and the Village of Granville. (WASHINGTON)
- CR 27 CR 47 to CR 23 in the Towns of Tompkins, Masonville and Sidney. (DELAWARE)
- (Lime Kiln Road) - I 84 (Exit 15) to NY 52 in the Town of East Fishkill. (DUTCHESS)
- (Bluebird Road) - Sisson Road to US 9 in the Town of Moreau. (SARATOGA)
- CR 28 I 86/NY 17 (Exit 89) to CR 134 at Delaware-Sullivan County line in the Town of Hancock. (DELAWARE)
- (Stoner's Trail Road) - NY 5 to the Fulton-Montgomery County line in the Town of Mohawk and Village of Tribes Hill. (MONTGOMERY)
- (Jones Road) - I 690 to CR 106 (Van Buren Road) in the Town of Van Buren. (ONONDAGA)
- (Macedon Road) NY 332 to NY 96 in the Towns of Canandaigua and Farmington. (ONTARIO)
- (Ogdensburg-Waddington Road) – CR 28 to NY 37 in the Town of Lisbon. (ST.LAWRENCE)
- (Corinth Road) - Big Boom Road to the Town of Queensbury-City of Glens Falls line in the Town of Queensbury. (WARREN)

- CR 29 NY 23 to CR 2A at Delaware-Schoharie County line in the Towns of Kortright and Harpersfield. (DELAWARE)
- (Olmsteadville Road) – CR 30 (A.P. Morse Memorial Highway) to Warren-Essex County line in the Town of Minerva. (ESSEX)
- CR 30 NY 474 to CR 69 in the Towns of Harmony and Busti. (CHAUTAUQUA)
- NY 23 to Delaware-Schoharie County line at CR 42 in the Town of Harpersfield. (DELAWARE)
- (A.P. Morse Memorial Highway) – NY 28N to CR 29 (Olmsteadville Road) in the Town of Minerva. (ESSEX)
- Whalen Road to North Street in the Towns of East Bloomfield and Canandaigua. (ONTARIO)
- (Salt Point Road) - NY 14 to the International Salt Company terminal in the Town of Reading and the Village of Watkins Glen. (SCHUYLER)
- CR 31 (Madrid-Chipman Road) – CR 14 to CR 28 in the Towns of Madrid, Waddington and Lisbon. (ST.LAWRENCE)
- (Old Kings Highway and Sawkill Road) - NY 32/NY 212 to US 209 (8.4 miles) in the Towns of Saugerties and Ulster. (ULSTER)
- CR 32 NY 23 to a point 1000 ± feet north of NY 320 in the Town of Norwich. (CHENANGO)
- (Irish Settlement Road) – NY 22 and Military Turnpike (1.3 miles) in the Towns of Plattsburgh and Schuyler Falls. (CLINTON)
- (Eden Center Road) - US 62 to US 20 in the Towns of Eden and Evans. (ERIE)
- NY 95 to CR 3 in the Towns of Bombay and Fort Covington. (FRANKLIN)
- CR 33 NY 10 to CR 12 in the Town of Kortright. (DELAWARE)
- CR 24 to CR 23 (Chateaugay) (5.1 ± miles) in the Towns of Bellmont and Chateaugay. (FRANKLIN)
- US 20A to a point 0.4 miles south in the Town of Richmond. (ONTARIO)
- (North Middletown Road) - NY 304 to Lederle Laboratories (0.2 ± miles) in the Town of Orangetown. (ROCKLAND)
- CR 34 (West Potsdam Road) – NY 310 to CR 14 (Rensselaer Falls-Madrid-Louisville Road) in the Town of Potsdam. (ST.LAWRENCE)
- CR 35 NY 17 (Exit 51) to CR 64 (Horseheads Big Flats Road) in the Town of Big Flats. (CHEMUNG)

- NY 220 to NY 8 (13.8 miles) in the Towns of Oxford and Guilford. (CHENANGO)
- NY 206 to CR 23 in the Towns of Masonville and Sidney. (DELAWARE)
- (Smith Corners-NJ State Line Road) - I 84 (Exit 2) to US 6 (0.3 ± miles) in the Town of Greenville. (ORANGE)
- (Deer Park Road West) - Northern State Parkway (Exit 42) to CR 66 (Deer Park Road East) in the Town of Huntington. (SUFFOLK)
- CR 36 (Castle Garden Road) - NY 434 (Vestal Parkway) to a point 0.1 ± miles west in the Town of Vestal. (BROOME)
- NY 30 to end of CR 36 in the Towns of Middletown and Roxbury. (DELAWARE)
- CR 33 to CR 23 (4.0 ± miles) in the Towns of Bellmont and Burke. (FRANKLIN)
- (a.k.a. NY 3A) - NY 3 (Deferiet) to NY 3 (Fargo) in the Town of Wilna and the Village of Deferiet. (JEFFERSON)
- CR 37 NY 28 to CR 3 at the Delaware-Greene County line in the Town of Middletown and Village of Fleischmanns. (DELAWARE)
- (Dyke Road) - NY 5 to CR 241 (Bleecker Street) in the Towns of Schuyler and Frankfort. (HERKIMER)
- CR 38 NY 28 to NY 30 in the Town of Middletown. (DELAWARE)
- Denton Corners Road, a.k.a. NY 436) - NY 39 to NY 19A in the Towns of Pike and Genesee Falls. (WYOMING)
- CR 39 NY 206 to a point 300 feet north (0.06 miles) in the Town of Bainbridge. (CHENANGO)
- (Laura Street) - Eastern Lyons Falls Village line to the Burrows Paper Corporation (2.6 miles) in the Town of Lyonsdale. (LEWIS)
- (a.k.a. NY 27) - Terminus of NY 27 (Sunrise Highway Extension) to NY 27 (Montauk Highway) in the Town of Southampton. (SUFFOLK)
- CR 40 (North Road) - NY 19 to Monroe-Genesee County line in the Town of Le Roy (GENESEE)
- (Seneca Street) - NY 14A to a point 2700 feet east in the Village of Dundee. (YATES)
- CR 40A (St. Andrews Road) – US 9 to a point 430 feet east (Stop & Shop driveway) in the Town of Hyde Park. (DUTCHESS)
- CR 41 NY 30 to end of CR 41 in the Town of Roxbury. (DELAWARE and OTSEGO)

- (Netherwood Road) – CR 16 (Quaker Lane) to NY 115 (3.7 ± miles) in the Towns of Hyde Park and Pleasant Valley. (DUTCHESS)
- CR 42 (Massena-Massena Center Road) - NY 131 to the Alcoa Plant (2.9 ± miles) in the Town of Massena. (ST. LAWRENCE)
- (Dix Avenue) - NY 254 to NY 32 in the Town of Queensbury. (WARREN)
- CR 43 CR 30 to NY 394 in the Towns of Busti and North Harmony. (CHAUTAUQUA)
- (Shore Airport Road) - Ticonderoga Mill of International Paper to NY 74 in the Town of Ticonderoga and the Village of Ticonderoga. (ESSEX)
- (Ludington Road) - NY 52 to I 84 (Exit 17) in the Town of Kent. (PUTNAM)
- (Geyser Road) – CR 59 (Middleline Road) to NY 50 in the City of Saratoga Springs and Town of Milton. (SARATOGA)
- Whiton Avenue to Biglow Avenue in the Town of Gainesville and the Village of Silver Springs. (WYOMING)
- CR 44 (Old Vestal Road) (**westbound only**) - Murray Hill Road to CR 53 (Bunn Hill Road) (0.80 miles) in the Town of Vestal. (BROOME)
- (Old Vestal Road) - CR 53 (Bunn Hill Road) to Commerce Road (0.90 miles) in the Town of Vestal. (BROOME)
- (Old Vestal Road) - Sycamore Road to Prentice Road in the Town of Vestal. (BROOME)
- NY 12 to NY 23 in the Towns of North Norwich and Plymouth. (CHENANGO)
- NY 357 to NY 7 in the Towns of Sydney and Unadilla. (DELAWARE and OTSEGO)
- (Cady Hill Road) - CR 43 to CR 46 (Duplainsville Road) in the City of Saratoga Springs. (SARATOGA)
- CR 45 (Buckley Road) - Carrier Warehouse to CR 121 (Henry Clay Boulevard) in the Town of Clay. (ONONDAGA)
- (Henry Clay Boulevard) - CR 45 (Buckley Road) to Dey Road in the Town of Clay. (ONONDAGA). (**SEE RESTRICTION # 3**)
- (Henry Clay Boulevard, Electronics Parkway and 7th Street North) - Dey Road to East Hiawatha Boulevard in the City of Syracuse and the Towns of Clay and Salina. (ONONDAGA)
- CR 46 (Morgan Road) - NY 31 to CR 46 (Buckley Road) in the Town of Clay. (ONONDAGA)

- (Buckley Road) - Carrier Warehouse to CR 121 (Henry Clay Boulevard) in the Town of Clay. (ONONDAGA)
- (William Floyd Parkway) - I 495 (Exit 68) to CR 80 (Montauk Highway) in the Town of Brookhaven. (SUFFOLK)
- CR 47 CR 27 to NY 206 in the Towns of Tompkins and Walton. (DELAWARE)
- (Morgan Road) - CR 46 (Buckley Road) to Commerce Boulevard in the Town of Clay. (ONONDAGA)
- NY 488 to US 20/NY 5 in the Town of Hopewell. (ONTARIO)
- CR 48 (IBM Road) - US 9 to the Avis Drive and Park Terminal (0.3 miles) in the Town of Poughkeepsie. (DUTCHESS)
- (West Taft Road) - CR 45 (Henry Clay Boulevard) to CR 208 (South Bay Road) in the Town of Clay and the Village of East Syracuse. (ONONDAGA)
- NY 991J to a point 0.25 ± miles west in the Town of Otego. (OTSEGO)
- CR 49 (Old Manchester Road) - NY 55 to the Burnham Service Corporation terminal (0.3 miles) in the Town of LaGrange. (DUTCHESS)
- (Hopkinton-Winthrop Road) - NY 420 to # 1864 CR 49 in the Town of Stockholm. (ST. LAWRENCE)
- CR 50 (Turk Hill Road) - NY 31 to a point 2.4 ± miles north in the Town of Perinton. (MONROE)
- CR 51 (Manchester Road or Martin Road) – NY 60 to CR 380 (Peck Settlement Road) in the Town of Kiantone. (CHAUTAUQUA)
- (Vine Street) - Commerce Boulevard to CR 45 (Henry Clay Boulevard) in the Towns of Salina and Clay. (ONONDAGA)
- CR 52 (Elm and Cherry Avenue) - NY 32 (Delmar Bypass) to NY 140 (Kenwood Avenue) in the Town of Bethlehem. (ALBANY)
- (West Colesville Road) - US 11 to Corporate Drive (0.80 miles) in the Town of Kirkwood. (BROOME)
- (a.k.a. NY 374) - US-Canadian border to US 11 (4.5 ± miles) in the Town of Chateaguay. (FRANKLIN)
- (North Lawrence-Moira Road) - NY 11C to the entrance of the Kraft, Inc. plant (0.2 miles) in the Town of Lawrence. (ST. LAWRENCE)
- [SEE RESTRICTION # 2]**

- (Hicks Road and County Line Road) - NY 9L to the Roadway Express, Inc. terminal at 248 County Line Road in the Town of Queensbury. (WARREN)
- CR 53 (Jericho Road) - Conrail Auto Site to CR 55 (Creble Road, a.k.a. Long Lane) in the Town of Bethlehem. (ALBANY)
- (Bunn Hill Road) (southbound only) - CR 44 (Old Vestal Road) to NY 434 (Vestal Parkway) (0.01 miles) in the Town of Vestal. (BROOME)
- Delaware-Greene County line at CR 7 to Delaware-Greene County line at CR 7 in the Town of Roxbury. (DELAWARE)
- (Kirkville Road) - I 481 (Exit 5) to Fremont Road in the Towns of DeWitt and Manlius. (ONONDAGA)
- (North Kirkville Road) - Saintsville Road to NY 290 in the Town of Manlius. (ONONDAGA)
- CR 53A (Milk Road) – Ulster-Sullivan County line to NY 52 in the Town of Wawarsing. (ULSTER)
- CR 54 (Broadway) – CR 57 (Glen Wild Road) to CR 54 (Greenfield Road) in the Town of Fallsburg and the Village of Woodridge. (SULLIVAN)
- CR 55 (Creble Road, a.k.a Long Lane) - CR 53 (Jericho Road) to US 9W in the Town of Bethlehem. (ALBANY)
- NY 86 to the Franklin-Essex County line in the Towns of Brighton and Franklin. (FRANKLIN)
- (Nicholville-Helena Road) – NY 11C to Leary Flint Road and Burke Delosh Road in the Towns of Lawrence and Brasher. (FRANKLIN)
- CR 57 (a.k.a. NY 314 and Commodore Thomas MacDonough Highway) - US 9 to the Cumberland Head-Grand Isle Ferry (3.8 ± miles) in the Town of Plattsburgh. (CLINTON)
- I 90 (Thruway Exit 38) to CR 88 (Liverpool Bypass Road) in the Town of Salina. (ONONDAGA)
- (Oswego Road a.k.a. Old NY 57) - CR 81 (John Glenn Boulevard) to the former Wegmans Store at 7418 Oswego Road (next to Belmont Drive) in the Town of Clay. (ONONDAGA)
- NY 481 to CR 57A in the City of Fulton, the Towns of Volney and Schroepfel, and the Village of Phoenix. (OSWEGO) **[SEE RESTRICTION # 5]**
- CR 57A to Hoag Road in the Town of Schroppel. (OSWEGO)
- (Glen Wild Road) – NY 17 to CR 54 (Broadway) in the Town of Fallsburg and the Village of Woodridge. (SULLIVAN)

- CR 57A NY 481 to CR 57 in the Town of Schroepfel. (OSWEGO)
- CR 58 (Oakwood Avenue) - Grand Central Avenue to the MacMillan Bloedell Containers Terminal in the Town of Horseheads. (CHEMUNG)
- (NY 456 a.k.a. Spellman Road) - I 87 (Exit 40) to US 9 (0.5 ± miles) in the Town of Beekmantown. (CLINTON)
- (Old Country Road) - I 495 (Exit 73) to East Main Street in the Town of Riverhead. (SUFFOLK)
- (Glen Wild Road) – NY 17 to Davos Road in the Towns of Thompson and Fallsburg. (SULLIVAN)
- CR 59 (Smith Road) - NY 14 to the True Temper Hardware Terminal entrance (0.5 miles) in the Town of Veteran. (CHEMUNG)
- (Middleline Road)- NY 50 to CR 43 (Geyser Road) in the Towns of Ballston and Milton. (SARATOGA)
- CR 60 (River Street Service Road) - NY 205 to River Street Service Road at the City of Oneonta/Town of Oneonta line in the Town of Oneonta. (OTSEGO)
- (Oswegatchie-Newton Falls Road and Benson Mines-Newton Falls Road) - NY 3 (Lower Oswegatchie) to NY 3 (near Benson Mines) (6.3 miles) in the Towns of Fine and Clifton. (ST. LAWRENCE) **[SEE RESTRICTION # 2]**
- CR 61 (Waverly Avenue) - CR 90 (Furrows Road) to Long Island Avenue in the Towns of Brookhaven and Islip. (SUFFOLK)
- CR 63 (Sayles Corner Road) – NY 38A and Jugg Street to NY 41A in the Towns of Moravia and Sempronius. (CAYUGA)
- (Honeoye Falls #6 Road) - NY 15 to NY 15A in the Towns of Rush and Mendon. (MONROE)
- CR 64 (Horseheads Big Flats Road) - NY 14 (Westinghouse Road) to CR 35 in the Towns of Horseheads and Big Flats. (CHEMUNG)
- (Mill Road) - Granny Road to NY 112 (Port Jefferson Road) in the Town (a.k.a. Coram Yaphank Road) of Brookhaven. (SUFFOLK)
(Northbound Only)
- NY 352 to the Corning Glass Works terminal in the Town of Big Flats. (CHEMUNG)
- (Warners Road a.k.a. NY 173) - Junction of CR 204 (Warners Road) and CR 64 (Bennetts Corner Road) to the Sysco Frosted Foods, Inc. Plant (Warners), in the Town of Van Buren. (ONONDAGA) **[SEE RESTRICTION # 9]**

- NY 32 to CR 105 (1.9 miles) in the Towns of Monroe and Woodbury. (ORANGE)
- CR 64A (Kuster Road) - CR 64B (Ann Page Road) to the Horseheads Town line in the Town of Big Flats. (CHEMUNG)
- CR 64B (Ann Page Road) - CR 64 (Horseheads Big Flats Road) to the Big Flats-Horseheads Town line in the Town of Big Flats. (CHEMUNG)
- CR 65 (Oakdale Road) - Harry L. Drive to a point 0.4 miles south in the Town of Union and the Village of Johnson City. (BROOME).
- (Elmwood Avenue) - Water Street to Harmon Avenue in the Town of Ellicott. (CHAUTAUQUA)
- (Elmwood Avenue) - CR 380 to Cross Street in the Town of Ellicott and the Village of Falconer. (CHAUTAUQUA)
- (Salt Works Road) - NY 31 (Maple Ridge Road) to a distance 1.0 miles north in the Towns of Shelby and Ridgeway, and the Village of Medina. (ORLEANS)
- CR 66 (Grand Central Avenue) - NY 17 to CR 58 (Oakwood Avenue) in the Town of Horseheads and the Village of Horseheads. (CHEMUNG)
- (Sheridan Street) - East McCanns Boulevard to City of Elmira - Town of Elmira line at Grand Central Avenue in the Town of Elmira. (CHEMUNG)
- NY 36 to Seneca Road North in the Town of Hornellsville. (STEUBEN)
- (Deer Park Road East) - Junction of NY 231 and CR 35 (Deer Park Road West) to NY 25 in the Town of Huntington. (SUFFOLK)
- CR 67 I 86/NY 17 (Exit 87) to NY 10 in the Towns of Hancock and Tompkins. (DELAWARE)
- CR 68 (Old Ithaca Road) – NY 13 to the Horseheads Industrial Park driveway entrance (1.8 miles) in the Town of Horseheads. (CHEMUNG)
- CR 69 New York-Pennsylvania State line to NY 394 in the Town of Busti. (CHAUTAUQUA)
- (Union Avenue) - NY 32 to MacArthur Avenue (0.6 miles) in the Town of New Windsor. (ORANGE)
- CR 70 (West Philo Road) - NY 14 to the Horowitz Paper Company terminal in the Town of Horseheads and the Village of Horseheads. (CHEMUNG)
- (Town Line Road) - NY 298 to CR 87 (Malden Road) in the Towns of Dewitt and Salina. (ONONDAGA)
- (Pelham Parkway) - US 1 to NY 22 in the Village of Pelham Manor and the City of Mount Vernon. (WESTCHESTER)

- CR 70A NY 36 to Seneca Road North in the Town of Hornellsville. (STEUBEN)
- CR 71 (Molloy Road) - CR 70 (Town Line Road) to CR 82 (Northern Boulevard) in the Town of Dewitt. (ONONDAGA)
- CR 72 (Bancroft Road) - Davis Street to the delivery entrance of the Elmira Correctional Facility (600 feet) in the City of Elmira. (CHEMUNG)
- CR 76 (Chrysler Drive) - NY 298 to Fly Road in the Town of Dewitt. (ONONDAGA)
- CR 78 (Airport Boulevard) - I 81 (Exit 27) to South Service Road in the Town of Salina. (ONONDAGA)
- CR 79 (Lower Warren Boulevard) - NY 254 to CR 52 (County Line Road) in the Town of Queensbury. (WARREN)
- CR 80 (State Fair Boulevard) – I 690 (Exit 5) eastbound off ramp and eastbound on ramp to I 690 (Exit 5) westbound off ramp and westbound on ramp in the Town of Geddes. (ONONDAGA)
- (Montauk Highway) - Eastern Patchogue Village/Brookhaven Town line (east of NY 112) to 825 Montauk Highway (east of CR 101) in the Town of Brookhaven. (SUFFOLK)
- (Montauk Highway) - Camp Upton Road to Garden Place @ 999 Montauk Highway in the Town of Brookhaven. (SUFFOLK)
- CR 81 (Roberts Road) - US 20 to Urban Road in the Towns of Sheridan and Dunkirk. (CHAUTAUQUA)
- (John Glenn Boulevard) - I 690 to CR 91 (Oswego Road) (a.k.a. old NY 57) in the Towns of Geddes, Salina and Clay. (ONONDAGA)
- (Dunnsville Road) – NY 7 to entrance of the Golub Corporation facility in the Town of Rotterdam. (SCHENECTADY)
- CR 82 (Middle Road and Urban Road) - NY 5 to Roberts Road in the City of Dunkirk and the Town of Dunkirk. (CHAUTAUQUA)
- (Packard Road) - CR 6 (Lockport Road) to the City of Niagara Falls/Town of Niagara line in the Town of Niagara. (NIAGARA)
- (Northern Boulevard) - NY 298 to I 481 (Exit 8) in the Towns of Cicero and Dewitt. (ONONDAGA)
- (Bellvale Road) - CR 13A to CR 13 in the Town of Chester. (ORANGE)
- CR 83 (Main Street) - NY 31 to a point 0.1 miles north in the Town of Verona. (ONEIDA)

- (Patchogue Mount Sinai Road) - I 495 (Exit 63) to NY 25A in the Towns of Brookhaven and Islip. (SUFFOLK)
- CR 85 CR 89 to a point 0.7 miles north in the Town of Harmony and Village of Forestville. (CHAUTAUQUA)
- (Brighton-Henrietta Town Line Road) - CR 98 (Winton Road) to a point 3000 feet west in the Town of Brighton. (MONROE)
- CR 86 (Kinne Street) - NY 298 to CR 71 (Molloy Road) in the Town of Dewitt. (ONONDAGA)
- CR 88 (Middle Road) - NY 253 (Lehigh Station Road) to CR 39 (Calkins Road) in the Town of Henrietta. (MONROE)
- (Liverpool Bypass Road) - CR 57 (Oswego Road) to CR 47 (Morgan Road) in the Towns of Clay and Salina. (ONONDAGA)
- CR 89 NY 39 to CR 95 in the Town of Hanover and the Village of Forestville (CHAUTAUQUA)
- CR 90 (Camby Road) - NY 82 to Flint Road a distance of 3.3 ± miles in the Town of Union Vale. (DUTCHESS)
- (Sutliff Road) - NY 233 to Clear Road in the Town of Whitestown. (ONEIDA)
- (Furrows Road) - Empire State Dairy Terminal to CR 97 (Nicolls Road) (0.2 miles) in the Town of Islip. (SUFFOLK)
- CR 91 Sullivan-Delaware County line to CR 179 in the Town of Rockland. (SULLIVAN)
- (Titus Avenue) - CR 116 (Cooper Road) to CR 118 (Kings Highway) in the Town of Irondequoit. (MONROE)
- (Oswego Road a.k.a. Old NY 57) - CR 81 (John Glenn Boulevard) to the former Wegmans Store at 7418 Oswego Road (next to Belmont Drive) in the Town of Clay. (ONONDAGA)
- (Grooms Road) - I 87 Adirondack Northway (Exit 8A) to US 9 (Halfmoon Parkway) in the Towns of Clifton Park and Halfmoon. (SARATOGA)
- CR 94 (West Main Street) - NY 15A to NY 940J (Monroe Street) in the Town of Mendon and the Village of Honeoye Falls. (MONROE)
- CR 95 CR 89 to US 20 in the Town of Hanover. (CHAUTAUQUA)
- (Hencle Boulevard a.k.a. NY 631) - NY 690 to CR 140 (Sixty Road) in the Town of Lysander. (ONONDAGA)
- CR 96 (Bear Ridge Road) - CR 123 (Robinson Road) to Ohio Street in the Town of Lockport. (NIAGARA) **[SEE RESTRICTION # 6]**

- CR 97 (Nicolls Road) - I 495 (Exit 62) to NY 27 (Exit 51) (Sunrise Highway Extension) in the Towns of Brookhaven and Islip. (SUFFOLK)
- CR 98 (Winton Road) – CR 85 (Brighton-Henrietta Town Line Road) to I 590 in the Town of Brighton. (MONROE)
- (West Genesee Street a.k.a. Old NY 5) - NY 173 to NY 930W at the Town of Camillus/Town of Geddes line. (ONONDAGA)
- CR 99 (Neelytown Road) - NY 416 to NY 208 in the Town of Montgomery. (ORANGE.)
- CR 100 (Suffolk Avenue) - NY 111 (Joshua's Path) to Pathmark's (Brentwood) in the Town of Islip. (SUFFOLK)
- CR 101 (Patchogue-Yaphank Road) - I 495 (Exit 66) to CR 80 (Montauk Highway) in the Town of Brookhaven. (SUFFOLK)
- CR 103 NY 67 to the Fulton-Montgomery County line in the Town of Johnstown. (FULTON)
- CR 104 (New Hackensack Road) - US 9 to NY 376 (3.0 ± miles) in the Town of Wappinger. (DUTCHESS)
- CR 105 CR 64 to Industrial Park Road (0.1 miles) in the Town of Monroe. (ORANGE)
- CR 106 (Van Buren Road) - CR 28 (Jones Road) to a point 3650 feet north in the Town of Van Buren. (ONONDAGA)
- CR 108 (Goodman Street North) - CR 241 (Ridge Road) to NY 104 in the Town of Irondequoit. (MONROE)
- CR 108B (Preble Road) - NY 281 to the Comstock Company plant entrance in the Town of Preble. (CORTLAND)
- CR 109 (Balmer Road) - CR 17 (Ransomville Road) to a point 4200 feet west in the Town of Porter. (NIAGARA)
- CR 110 Seneca-Ontario County line to US 20/NY 5 in the Town of Waterloo. (SENECA)
- (Mitchell Street) – CR 174 (Pine Tree Road) to City of Ithaca/Town of Ithaca line in the Town of Ithaca. (TOMPKINS)
- CR 115 (Former US 15) - New York-Pennsylvania State line to CR 5 in the Town of Lindley. (STEUBEN)
- CR 116 (Cooper Road) - CR 122 (St. Paul Boulevard) to CR 91 (Titus Avenue) in the Town of Irondequoit. (MONROE)
- CR 117 (Old Route 17)(a.k.a. NY 17B) - NY 17(Exit 104) to Jefferson Street in the Town of Thompson. (SULLIVAN)

- CR 118 (Kings Highway) - CR 91 (Titus Avenue) to CR 241 (Ridge Road) in the Town of Irondequoit. (MONROE)
- CR 121 (Warren Road) - NY 13 to Dutch Mill Road in the Town of Lansing and the Village of Lansing. (TOMPKINS)
- (Henry Clay Boulevard) - NY 31 to CR 46 (Buckley Road) in the Town of Clay. (ONONDAGA) **[SEE RESTRICTION # 3]**
- CR 122 (St. Paul Boulevard) - CR 124 (Thomas Avenue) to CR 116 (Cooper Road) in the Town of Irondequoit. (MONROE)
- CR 123 (Robinson Road) - CR 6 (Lockport Road) to NY 93 (Southwest Lockport Bypass) in the Towns of Pendleton and Lockport. (NIAGARA)
- CR 124 CR 179 to NY 17 in the Town of Rockland. (SULLIVAN)
- (Thomas Avenue) - Stutson Street Bridge to CR 122 (St. Paul Boulevard) in the Town of Irondequoit. (MONROE)
- CR 125 (a.k.a. NY 252 and Ballantyne Road) - CR 129 (Archer Road) to NY 383 in the Town of Chili. (MONROE)
- CR 127 (a.k.a. NY 252 and Beaver Road) - NY 33A to CR 129 (Archer Road) in the Town of Chili. (MONROE)
- CR 128 (Ridge Road) – NY 80 to US 20 in the Towns of Fabius and Pompey and the Village of Fabius. (ONONDAGA)
- CR 129 (a.k.a. NY 252 and Archer Road) - CR 127 (Beaver Road) to CR 125 (Ballantyne Road) in the Town of Chili. (MONROE)
- CR 129-2 (Walmore Road) - US 62 (Niagara Falls Boulevard) to a point 3000 ± feet north in the Town of Wheatfield. (NIAGARA)
- CR 134 (Lake Road) - NY 281 to its terminus near I 81 in the Town of Tully. (ONONDAGA)
- CR 136 (Fremont Road) – CR 53 (Kirkville Road) to CR 245 (North Central Avenue in the Town of Manlius. (ONONDAGA)
- CR 139 Pavement Road – NY 952Q (Walden Avenue) to NY 33 (Genesee Street) in the Town of Lancaster. (ERIE)
- (North Road) - Genesee-Monroe County line to NY 253 in the Town of Wheatland and Village of Scottsville. (MONROE)
- CR 143 (Ridge Road) – CR 154 (Lake Bluff Road) to Lake Country Storage Co-op, Inc. at 10529 Ridge Road in the Town of Huron. (WAYNE)

- (West Main Street) - CR 258 (New Hartford Street) to the SCM Glidden Durkee property in the Village of Wolcott. (WAYNE)
- CR 144 (Mason Drive) – Allen Street to CR 380 (Peck Settlement Road, a.k.a. Stillwater-Falconer Road) in the Town of Ellicott. (CHAUTAUQUA)
- CR 147 (Harrington Road) – NY 5 to Werle Road in the Town of Sheridan. (CHAUTAUQUA)
- CR 148 (Progress Drive and Werle Road) – CR 82 (Middle Road) to CR 147 (Harrington Road) in the Towns of Dunkirk and Sheridan. (CHAUTAUQUA)
- (Electronics Parkway) - CR 148 (Hopkins Road) to CR 45 (7th Street North) in the Town of Salina. (ONONDAGA)
- CR 149 (Chadwick Drive) – CR 148 (Progress Drive) to CR 148 (Progress Drive) in the Town of Sheridan. (CHAUTAUQUA)
- CR 151 (Albany Shaker Road) - NY 7 (Troy Schenectady Road) to Dalessandro Boulevard in the Town of Colonie. (ALBANY)
- (a.k.a. NY 155 and Albany Shaker Road) - Dalessandro Boulevard to NY 910B (Wolf Road) in the Town of Colonie. (ALBANY)
- CR 153 (a.k.a. NY 155, Wolf Road and Watervliet Shaker Road) - Albany Shaker Road to the northbound entrance ramp of I 87 (Exit 5) in the Town of Colonie. (ALBANY)
- CR 154 (Lein Road) - CR 215 (Seneca Street) to the Murray Recon Company, Inc. driveway in the Town of Seneca. (ERIE)
- (Patch Road) - NY 30A to CR 157 (Patch Road) in the Town of Mayfield. (FULTON)
- (Lee Road) - Person Place to NY 31 (Lyell Avenue) in the Town of Gates. (MONROE)
- (Lake Bluff Road and Old State Road) - CR 155 (Lummisville Road) and NY 104 in the Town of Huron. (WAYNE)
- CR 155 (Everett Road) - Watervliet Road Extension to the I 90 (Exit 5) entrance and exit ramps (0.11 miles) in the City of Albany. (ALBANY)
- (Lummisville Road) - CR 154 (Lake Bluff Road) to Fowler Brothers, Inc., a cold storage facility in the Town of Huron. (WAYNE)
- CR 156 (Fuller Road) - Warehouse Road to the southerly City of Albany-Town of Guilderland line in the City of Albany and the Towns of Colonie and Guilderland. (ALBANY)
- CR 157 (a.k.a. NY 155 and New Karner Road) - Apollo Drive to US 20 (Western Avenue) in the City of Albany and the Towns of Colonie and Guilderland. (ALBANY)

- (Patch Road) - CR 154 to NY 349 in the Town of Mayfield. (FULTON)
- (Neighborhood Road and Boices Lane) - US 209 to Morton Boulevard in the Town of Ulster. (ULSTER)
- CR 158 a.k.a. NY 386 (Elmgrove Road) - NY 104 to NY 33 (Buffalo Road) in the Towns of Greece and Gates. (MONROE)
- (Dairy Land Road a.k.a. Bank Road) – Green Avenue to Sullivan-Ulster County line in the Town of Fallsburg and the Village of Woodridge. (SULLIVAN)
- CR 160 (Sicker Road) - Wade Road to its western termination in the Town of Colonie. (ALBANY)
- CR 163 Airport Park Boulevard - CR 151 (Albany Shaker Road) to Old Albany Shaker Road (formerly CR 151) in the Town of Colonie. (ALBANY)
- Old Albany Shaker Road (formerly CR 151) - Northern dead end terminus southern dead end terminus in the Town of Colonie. (ALBANY)
- CR 164 (Beahan Road) – CR 168 (Paul Road) to a point 800 feet north in the Town of Chili. (MONROE)
- CR 168 (Paul Road) - NY 33A (Chili Avenue) to NY 383 (Scottsville Road) in the Town of Chili. (MONROE)
- CR 170 (Sawyer Avenue) - NY 266 (River Road) to CR 189 (Kenmore Avenue) in the Town of Tonawanda. (ERIE)
- (Union Street) - CR 136 (North Road) to NY 33A in the Towns of Chili and Wheatland. (MONROE)
- CR 171 (Old Route 17) (Mamakating Road (a.k.a. Bloomingburg Mountain Road) – Town of Mamakating/Village of Wurtsboro line [East End]to NY 17 (Exit 114) in the Town of Mamakating. (SULLIVAN)
- CR 172 (Old Route 17) (Wurtsboro Mountain Road) – NY 17 (Exit 110) to Town of Mamakating/Village of Wurtsboro line [West End] in the Town of Mamakating. (SULLIVAN)
- CR 173 (Terrace Drive) - NY 7 to a point 0.2 ± miles west in the Town of Conklin. (BROOME)
- (Old Route 17) (Bridgeville Road) – Village of Monticello/Town of Thompson line to NY 17 (Exit 108) in the Town of Thompson. (SULLIVAN)
- CR 174 (Old Route 17) (Harris Road) – Town of Liberty/Town of Thompson line to Sacks Road) in the Town of Thompson. (SULLIVAN)

	(Old Route 17) – Sacks Road to NY 17 (Exit 104) in the Town of Thompson. (SULLIVAN)
	(Pine Tree Road) - NY 79 to CR 110 (Mitchell Street) in the Town of Ithaca. (TOMPKINS)
CR 175	(Sullivan Avenue) – Town of Liberty/Village of Liberty line to CR 71 (Ferndale Road) in the Town of Liberty. (SULLIVAN)
	(Old Route 17) (Harris Road) – CR 71 (Ferndale Road) to Town of Liberty/Town of Thompson line) in the Town of Thompson. (SULLIVAN)
CR 176	(Old Route 17) (Parksville Road) – CR 176 @ Parksville to NY 17 (Exit 99) in the Town of Liberty. (SULLIVAN)
CR 177	(Colesville Road Extension) - CR 52 (West Colesville Road) to NY 7 in the Towns of Kirkwood and Conklin. (BROOME)
	(Old Route 17) - NY 17 (Exit 97- North Side) to CR 176 @ Parksville in the Towns of Rockland and Liberty. (SULLIVAN)
CR 178	(Old Route 17) - NY 17 overpass near Exit 96 to NY 17 (exit 97 – South Side) in the Town of Rockland. (SULLIVAN)
CR 179	(NY 206 & CR 91) – CR 179A to NY 17 (Exit 94) in the Town of Rockland. (SULLIVAN)
CR 179A	(Old Route 17) Delaware/Sullivan County line to CR 179 (a.k.a. NY 206) in the Town of Rockland. (SULLIVAN)
CR 181	(Industrial Park Drive) - CR 52 (West Colesville Road) to CR 52 (West Colesville Road) (1.4 miles) in the Town of Kirkwood. (BROOME)
CR 185	(Parma Center Road) - NY 259 to Draffin Road in the Town of Parma. (MONROE)
CR 189	(Kenmore Avenue) - NY 324 (Grand Island Boulevard) to Ontario Street in the City of Buffalo and the Town of Tonawanda. (ERIE)
CR 191	I 81 (Exit 51) at the US-Canada border to the Anchor Motor Freight terminal on Wellesley Island (3.0 miles) in the Town of Alexandria. (JEFFERSON)
CR 192	(Maple Road) - US 62 (Niagara Falls Boulevard) to NY 78 (Transit Road) in the Town of Amherst. (ERIE)
CR 197	(Broome Corporate Parkway) – NY 7 to Powers Road in the Town of Conklin. (BROOME)
CR 201	(Depot Road) - NY 146 (Altamont Road) to Northeastern Industrial Park (Guilderland Center) in the Town of Guilderland. (ALBANY)

- CR 202 (Meadowdale Road) - NY 146 (Altamont Road) to CR 201 (Depot Road) in the Town of Guilderland. (ALBANY)
- CR 204 (McKinley Parkway) - US 20 (Southwestern Boulevard) to a point 500 feet north in the Town of Hamburg. (ERIE)
- (a.k.a. NY 173 and Warners Road) - NY 31 to CR 64 (Bennetts Corners Road) in the Town of Van Buren. (ONONDAGA) **[SEE RESTRICTION # 9]**
- CR 205A (Gananda Parkway) - NY 441 to Canandaigua Road in the Towns of Walworth of Macedon. (WAYNE)
- CR 207 (William Street) - Town of Cheektowaga-City of Buffalo line to NY 240 (Harlem Road) in the Town of Cheektowaga and Village of Sloan. (ERIE)
- CR 208 (Manitou Road) - NY 531 to NY 104 in the Towns of Gates, Ogden, Greece and Parma. (MONROE)
- CR 209 (Macedon Center Road) - NY 350 to CR 210 (Maple Avenue) in the Towns of Macedon and Palmyra. (WAYNE)
- CR 210 (Maple Avenue) - CR 209 (Macedon Center Road) to NY 21 in the Town of Palmyra and the Village of Palmyra. (WAYNE)
- CR 215 (Seneca Street) - CR 154 (Lein Road) to NY 78 (Transit Road) in the Town of West Seneca. (ERIE)
- CR 216 (Main Street) - NY 21 to NY 21 in the Town of Marion. (WAYNE)
- CR 218 (Hunts Corner Road) – CR 560 (Salt Road) to NY 93 (Maple Road) in the Towns of Clarence and Newstead. (ERIE)
- CR 221 (Walters Road & a.k.a. State Fair Boulevard) - CR 80 (State Fair Boulevard) to MetroWest Industrial Center (former P&C trucking terminal) at 1200 State Fair Boulevard in the Town of Geddes. (ONONDAGA)
- CR 227 (Boston State Road) - NY 277 to CR 443 (Boston-Colden Road) in the Town of Boston. (ERIE)
- CR 240 (Onondaga Boulevard) - NY 173 to the Wegmans Food Market, Inc. property on Onondaga Boulevard in the Town of Onondaga. (ONONDAGA)
[SEE RESTRICTION # 4]
- (South Geneva Road) - NY 104 to CR 241 (Sodus Center Road) in the Town of Sodus. (WAYNE)
- CR 241 (Bleecker Street) - Herkimer-Oneida County line to NY 5S in the Town of Frankfort. (HERKIMER)
- (Ridge Road) - CR 118 (Kings Highway) to NY 590 in the Town of Irondequoit. (MONROE)

- (Sodus Center Road) - CR 240 (South Geneva Road) to the Lyndonville Vinegar Plant in the Town of Sodus. (WAYNE)
- CR 245 (North Central Avenue) – CR 136 (Fremont Road to Edgewood Place in the Town of Manlius and Village of Minoa. (ONONDAGA)
- CR 246 (Crittenden Road) - NY 5 (Main Street) to CR 248 (East Avenue) in the Town of Newstead and the Village of Akron. (ERIE)
- CR 250 (Scotland Road) - CR 248 (East Avenue) to CR 573 (Bloomingdale Road) in the Town of Newstead and the Village of Akron. (ERIE)
- CR 258 (New Hartford Street) - NY 104 to CR 143/CR 155 (Main Street) in the Town of Butler and the Village of Wolcott. (WAYNE)
- CR 274 (Nottingham Road) - Junction of CR 6 (Old Stonehouse Road) and CR 7 (Jamesville Road) in the Town of DeWitt. (ONONDAGA)
- CR 282 (County Road) - NY 78 (Transit Road) to CR 560 (Salt Road) in the Town of Clarence. (ERIE)
- CR 290 (Wehrle Drive) - NY 78 (Transit Road) to Youngs Road in the Town of Amherst. (ERIE)
- CR 299 (North French Road) - NY 270 (Campbell Road) to NY 78 (Transit Road) in the Town of Amherst. (ERIE)
- CR 301 (Monkey Run Road, Tarrytown Road, and Cedar Grove Road) - NY 443 to NY 396 in the Towns of New Scotland and Coeymans. (ALBANY)
- CR 306 (Knoche Road) - CR 119 (Elmwood Avenue) to NY 265 (Military Road) in the Town of Tonawanda. (ERIE)
- CR 308 NY 31 to CR 8 at the Ontario/Wayne County line in the Town of Macedon. (WAYNE)
- CR 315 (Dingens Street) - Town of Cheektowaga-City of Buffalo line to NY 240 (Harlem Road) in the Town of Cheektowaga. (ERIE)
- CR 316 (George Urban Boulevard) - CR 317 (Dick Road) to Taylor Drive in the Village of Depew. (ERIE)
- CR 317 (Dick Road) - CR 316 (George Urban Boulevard) to NY 130 (Broadway) in the Town of Cheektowaga and the Village of Depew. (ERIE)
- CR 321 (French Road) - NY 277 (Union Road) to Azalea Drive in the Town of Cheektowaga. (ERIE)
- CR 324 (Aero Drive) - NY 78 (Transit Road) to Scotts Place in the Town of Cheektowaga. (ERIE)

- CR 330 (Bullis Road) - NY 78 (Transit Road) to CR 242 (Bowen Road) in the Town of Elma. (ERIE)
- CR 335 (Town Line Road) - NY 354 (Clinton Street) to NY 952Q (Walden Avenue) to in the Towns of Elma, Marilla, Lancaster and Alden. (ERIE)
- CR 341 (Cemetery Road) - NY 952Q (Walden Avenue) to US 20 (Broadway) in the Town of Lancaster. (ERIE)
- CR 380 (North Work Street, South Work Street, Peck Settlement Road a.k.a. Stillwater-Falconer Road) - NY 60 (Kimball Stand near Gerry-Ellicott Town line) to CR 51 (Martin Road) in the Towns of Ellicott and Kiantone, and the Village of Falconer. (CHAUTAUQUA)
- CR 524 (Two Mile Creek Road) – Ensminger Road to 800 feet north of Fire Tower Drive in the Town of Tonawanda. (ERIE)
- CR 542 (Ensminger Road) – East Park Drive to NY 265 (Military Road) in the Town of Tonawanda. (ERIE)
- CR 554 (Youngs Road) – Lawrence Bell Drive to CR 290 (Wehrle Drive) in the Town of Amherst. (ERIE)
- CR 573 (Bloomingdale Road) - CR 250 (Scotland Road) to CR 573 (John Street) in the Town of Newstead and the Village of Akron. (ERIE)
- (John Street) - CR 573 (Bloomingdale Road) to NY 93 (Cedar Street) in the Town of Newstead and the Village of Akron. (ERIE)

<p align="center">ACCESS HIGHWAYS UN-NUMBERED COUNTY HIGHWAYS</p>
--

Note: Unless a highway description contains the term [QUALIFYING HIGHWAY], then it is only an Access Highway.

Cascade Drive (Old US 219)	Cattaraugus-Erie County line to CR 121 (Waverly Street) in the Town of Concord and Village of Springville. (ERIE)
Commercial Avenue	Quentin Roosevelt Boulevard (CR) to Oak Street (CR) (0.2 miles) in the Town of Hempstead. (NASSAU)
East Meadow Avenue	NY 24 (Hempstead Turnpike) to NY 102 in the Town of Hempstead. (NASSAU)
Franklin Avenue	New Hyde Park Road (CR) to Pathmark's (Franklin Square) in the Town of Hempstead. (NASSAU)
Glen Cove Road	NY 25A (North Hempstead Turnpike) to Old Country Road (CR) (4.9 miles) in the Town of North Hempstead and the Villages of East Hills, Mineola, Old Westbury and Westbury. (NASSAU)
Long Beach Road	NY 27 to Daly Boulevard (CR) in the Town of Hempstead. (NASSAU)
Merrick Avenue	Old Country Road (CR) to NY 24 (Hempstead Turnpike) (1.8 miles) in the Town of Hempstead. (NASSAU)
Merrick Road	NY 135 (Seaford Oyster Bay Expressway) to NY 107 in the Towns of Hempstead and Oyster Bay. (NASSAU)
Miller Road (Old US 219)	US 219 (Peters Road) to the Cattaraugus-Erie County line in the Town of Ashford. (CATTARAUGUS)
New Hyde Park Road	I 495 (Exit 34) to Franklin Avenue (CR) in the Towns of North Hempstead and Hempstead, and the Villages of East Hills, Garden City, Mineola, New Hyde Park and North Hills. (NASSAU)
Oak Street	Commercial Avenue (CR) to the truck terminal (0.2 miles) in the Town of Hempstead. (NASSAU)
Old Country Road	Glen Cove Road (CR) to Merrick Avenue (CR) (1.6 miles) in the Towns of Hempstead and North Hempstead. (NASSAU)
Old NY 5S	CR 37 (Dyke Road) to a point 0.7 ± miles east in the Town of Frankfort. (HERKIMER)

Quentin Roosevelt Boulevard	Stewart Avenue (CR) to Commercial Avenue (0.2 miles) in the Town of Hempstead. (NASSAU)
South Oyster Bay Road	I 495 (long Island Expressway (Exit 43) to NY 107 in the Town of Oyster Bay. (NASSAU)
Stewart Avenue	Merrick Avenue (CR) to Quentin Roosevelt Boulevard in the Town of Hempstead. (NASSAU)
West John Street	NY 106 (Newbridge Road) to Charlotte Street/Avenue (1.1 miles) in the Town of Oyster Bay. (NASSAU)

**HIGHWAYS DESIGNATED AS QUALIFYING OR ACCESS HIGHWAYS
FOR LARGER DIMENSION VEHICLES**

**SOURCES: 17 NYCRR PART 8000
17 NYCRR PART 8100**

ACCESS HIGHWAYS - LOCAL HIGHWAYS (CITY, TOWN, OR VILLAGE)

**Cross referencing for Reference Routes (NY 900x route numbers) and
County highways is also provided.**

A

A Street	Dona Street to its terminus (0.1 miles) in the City of Lackawanna. (ERIE)
Acorn Street	NY 231 to Straight Path in the Town of Babylon. (SUFFOLK)
Adelphi Street	Finley Street to US 9 (Broadway) in the City of Saratoga Springs. (SARATOGA)
Adsit Street	NY 36 to Thatcher Street in the City of Hornell. (STEUBEN)
Aero Drive	see CR 324 (ERIE)
Aerospace Drive	South Oyster Bay Road (CR) to driveway servicing 999 South Oyster Bay Road (CR) in the Town of Oyster Bay. (NASSAU)
Airport Boulevard	see CR 78 (ONONDAGA)
Airport Road	NY 332 to Sommers Drive in the Town of Canandaigua. (ONTARIO)
Airport Park Boulevard	see CR 163 (ALBANY)
Albany Street	NY 7 (Crosstown Arterial) to Kings Road in the City of Schenectady. (SCHENECTADY) NY 155/CR 157 (New Karner Road) to Old Karner Road in the Town of Colonie. (ALBANY) see NY 983F (ULSTER)
Albany Post Road	CR 7 (Libertyville Road) to NY 299 (1.3 ± miles) in the Towns of Gardiner and New Paltz. (ULSTER)

Albany Shaker Road	see CR 151 (ALBANY)
Alexander Road	NY 347 (Nesconset-Port Jefferson Highway) and Pathmark's in the Town of Smithtown. (SUFFOLK)
Alice Street	US 11 to Robinson Street (0.20 miles) in the City of Binghamton (BROOME) <u>[SEE RESTRICTION # 7]</u>
Allegany Road	NY 322 to First Avenue in the Town of Villenova and Village of South Dayton. (CHAUTAUQUA and CATTARAUGUS)
Allen Avenue	27th Street to 24th Street in the City of Niagara Falls. (NIAGARA)
Allen Street	CR 380 (South Work Street) to CR 40 (Buffalo Street) in the Town of Ellicott and the Village of Falconer. (CHAUTAUQUA)
	NY 21 (West Main Street) to Loder Street in the City of Hornell. (STEUBEN)
	NY 19 to a point 0.3 miles east in the Town of Warsaw and the Village of Warsaw. (WYOMING)
Allied Drive	NY 130 (Broadway) to its southern terminus in the Town of Cheektowaga. (ERIE)
Allwood Avenue	Windsor Place to the Yellow Freight Systems terminal in the Town of Islip. (SUFFOLK)
Alpha Plaza Drive	West John Street (CR) to the Roadway Express terminal in the Town of Oyster Bay. (NASSAU)
Ames Court	Terminal Drive to South Terminal Drive (0.10 miles) in the Town of Oyster Bay. (NASSAU)
Ames Street	I 490 to Syke Street in the City of Rochester. (MONROE)
Anderson Avenue	Goodman Street to a point 1500 ± feet east in the City of Rochester. (MONROE)
Anderson Road	Dale Road to a point 1200 feet north in the Town of Cheektowaga. (ERIE)
Andover Road	NY 417 to NY 248 in the Town of Greenwood. (STEUBEN)
Ann Page Road	see CR 64B (CHEMUNG)

Apollo Drive	NY 155/CR 157 (New Karner Road) to its terminus in the Town of Colonie. (ALBANY)
	Industrial Boulevard to a point 700 feet east in the City of Batavia. (GENESEE)
Apulia Road	see CR 3 (ONONDAGA)
Archer Road	see CR 129 (MONROE)
Arizona Avenue	NY 22 to South Peru Street (1000 feet) in the City of Plattsburgh and the Town of Plattsburgh. (CLINTON)
Arrowhead Lane	US 9 (Loudon Road) to Green Mountain Drive in the Town of Colonie. (ALBANY)
Ash Road	Sycamore Road to a point 500 feet east in the Town of Vestal. (BROOME)
Ashburton Avenue	Yonkers Avenue to Saw Mill River Road (0.4 ± miles) in the City of Yonkers. (WESTCHESTER)
Atlantic Avenue	Culver Road to a point 0.3 miles west in the City of Rochester. (MONROE)
Avis Drive	Wade Road to its terminus in the Town of Colonie. (ALBANY)
Azalea Drive	CR 321 (French Road) to its terminus in the Town of Cheektowaga. (ERIE)

B

Bailey Street	CR 9 to Stacey Road (0.1 miles) in the Town of Coxsackie. (GREENE)
Baker Road	US 9 to Ratta Road in the Town of Chazy. (CLINTON)
Ballantyne Road	see CR 125 (MONROE)
Ballard Road	Wakefern Distribution Centers (Shop Rite) driveway and NY 211 (0.8 miles) in the Town of Wallkill. (ORANGE)
Ballston Avenue	see NY 50 (SARATOGA)
Balmer Road	see CR 109 (NIAGARA)
Bancroft Road	see CR 72 (CHEMUNG)
Banker Road	NY 374 to the United Parcel Service terminal in the Town of Plattsburgh. (CLINTON)
Barlow Road	CR 52 (West Colesville Road) to the northwestern entrance of the NYSDOT Broome County Residency facility (0.2 ± miles) in the Town of Kirkwood. (BROOME)
Basket Road	see CR 4 (MONROE)
Beahan Road	see CR 164 (MONROE)
Bear Mountain Parkway	see NY 987H (WESTCHESTER)
Bear Ridge Road	see CR 96 (NIAGARA)
Beaver Road	see CR 127 (MONROE)
Beekman Avenue	General Motors Plant receiving road to US 9 (0.4 miles) in the Town of Mount Pleasant and the Village of North Tarrytown. (WESTCHESTER)
Beldon Avenue	Green Street to the Culligan Warehouse in the Town of Sodus and the Village of Sodus. (WAYNE)
Benson Mines- Newton Falls Road	see CR 60 (ST. LAWRENCE)
Berkshire Connection	see NY 912M (ALBANY & RENSSELAER)
Bethpage-Spagnoli Road	Winding Road to NY 110 (1.1 miles) in the Towns of Oyster Bay and Huntington. (NASSAU and SUFFOLK)
Big Boom Road	CR 28 (Corinth Road) to a point 0.30 miles south in the Town of Queensbury. (WARREN)

Biglow Avenue	CR 43 (Main Street) to a point 0.2 miles east in the Town of Gainesville and the Village of Silver Springs. (WYOMING)
Blackmar Street	Siegrist Street to the entrance of the Mark Steven Service Merchandisers, Inc., terminal in the Town of Arcadia and the Village of Newark. (WAYNE)
Blackstone Avenue	Tiffany Avenue to Buffalo Street in the City of Jamestown. (CHAUTAUQUA)
Bleecker Street	see CR 241 (HERKIMER)
Bloomingburg Mountain Road	(a.k.a Mamakating Road) see CR 171 (SULLIVAN)
Bloomingdale Road	see CR 573 (ERIE)
Blossom Road	NY 590 to Winton Road in the City of Rochester and the Town of Brighton. (MONROE)
Blue Ridge Road	see NY 910K (ESSEX)
Bluebird Road	see CR 27 (SARATOGA)
Boices Lane	see CR 157 (ULSTER)
Borden Avenue	NY 12 to the Victory Borden Avenue warehouse (0.6 ± miles) in the City of Norwich. (CHENANGO)
Boss Road	Joy Drive to Red Star Express terminal in the Town of Dewitt. (ONONDAGA)
Boston State Road	see CR 227 (ERIE)
Bostwick Road	Grange Hall Road to the Earl T. Wadhams, Inc. trucking terminal in the Town of Junius. (SENECA)
Bourne Street	NY 394 (North Portage Road) to a point 1400 feet northeast in the Town of Westfield and the Village of Westfield. (CHAUTAUQUA) <u>[SEE RESTRICTION # 4]</u>
Bovina Road	see CR 6 (DELAWARE)
Bowman Street	NY 410 to the entrance of the Climax Manufacturing plant in the Town of Denmark and the Village of Castorland. (LEWIS)
Boxart Street	Lake Avenue to a point 0.2 ± miles east in the City of Rochester. (MONROE)

Bracken Road	NY 208 to the Roadway Express terminal, (0.5 ± miles) in the Town of Montgomery. (ORANGE)
Brand Road	NY 37 to Bare Hill Road in the Town of Malone (FRANKLIN)
Brighton-Henrietta Town Line Road	see CR 85 (MONROE)
Bruenig Road	NY 207 to the Metal Container Corporation terminal off "D" Street (0.5 miles) in the Town of New Windsor. (ORANGE)
Bridge Avenue	River Street Service Road to River Street in the City of Oneonta. (OTSEGO)
Bridge Street	NY 812 to the entrance of the Beaverite plant (0.2 miles) in the Town of Croghan and the Village of Croghan. (LEWIS) <u>[SEE RESTRICTION # 2]</u> see NY 930P (ONONDAGA) NY 352 (Denison Parkway) to NY 415 (East Pulteney Street) in the City of Corning. (STEUBEN)
Broad Street	NY 384 (Delaware Avenue) to NY 265 (Main Street) in the City of Tonawanda. (ERIE) NY 365A (Lenox Avenue) to Farrier Avenue in the City of Oneida. (MADISON) Genesee Street to NY 5S in the City of Utica. (ONEIDA) Pitcher Street to Oneida-Herkimer County line in the City of Utica. (ONEIDA) CR 13 (East Main Street) to South Street in the Town of Manchester and Village of Clifton Springs. (ONTARIO) Hudson Avenue to the City of Glens Falls-Town of Queensbury line in the City of Glens Falls. (WARREN)
Broadway	See NY 32 (ALBANY) NY 454 to Penn Furniture Company facility at 725 Broadway, Holbrook in the Town of Islip. (SUFFOLK) See NY 42 (SULLIVAN) Junction of NY 32 (Broadway) and NY 32 (Henry Street) to Cornell Street in the City of Kingston. (ULSTER)

Brookfield Avenue	US 9 to its terminus in the Town of Schroon. (ESSEX)
Brookside Road	NY 32 to South Ohioville Road, a distance of 0.8 ± miles in the Town of New Paltz. (ULSTER)
Brookside Farms Road	NY 980P (South Plank Road) to Tarr Road in the Town of Newburgh. (ORANGE) NEW 7/31/17
Broome Corporate Parkway	see CR 197 (BROOME)
Broughton Road	see CR 2 (WYOMING)
Brown Road	Warehouse Road to a point 0.10 mile north in the Town of Colonie. (ALBANY)
Browne Street	NY 205 to CR 8 (Country Club Road) (0.4 miles) in the Town of Oneonta. (OTSEGO)
Bruyn Turnpike	CR 7 to Red Mills Road (0.8 miles) in the Town of Shawangunk. (ULSTER)
Buck Street	Miner Street to Kraft Foods Facility in the Town of Canton the Village of Canton. (ST. LAWRENCE)
Buckley Road	see CR 45 & 46 (ONONDAGA)
Buell Avenue	NY 33 (Genesee Street) to a point 850 feet in the Town of Cheektowaga. (ERIE)
Buffalo Street	NY 17 (Southern Tier Expressway) (Exit 25) to Homer Road in the City of Olean. (CATTARAGUS)
	Allen Street to Loder Street in the City of Hornell. (STEUBEN)
Bullis Road	see CR 330 (ERIE)
Bunn Hill Road	see CR 53 (BROOME)
Burnett Boulevard	US 44 to Friendly Lane in the Town of Poughkeepsie. (DUTCHESS)
Burnt Corners Road	Southern intersection of South Centerville Road to Mount Orange Road in the Town of Wawayanda. (ORANGE)
Burke Delosh Road	CR 55 (Nicholville-Helena Road) and Leary Flint Road to # 48 Burke Delosh Road in the Town of Brasher. (ST.LAWRENCE)
Burr Lane	New Moriches Road to Moriches Road in the Town of Brookhaven and the Village of Lake Grove. (SUFFOLK)

Burt Drive	West Jeffryn Boulevard to Grand Boulevard (0.3 miles) in the Town of Babylon. (SUFFOLK)
Byron Road	see CR 19A (GENESEE)

C

Cabot Court	Adams Avenue to its eastern terminus in the Town of Smithtown. (SUFFOLK)
Cady Hill Road	see CR 44 (SARATOGA)
Cairn Street	NY 33A (Chili Avenue) to a point 0.5 miles north in the City of Rochester. (MONROE)
Camby Road	see CR 90 (DUTCHESS)
Campion Road	see NY 921T (ONEIDA)
Canada Road	Robert Dann Boulevard to the Corning Glass Works Canada Road terminal in the Town of Erwin. (STEUBEN)
Canandaigua Road	CR 205A (Gananda Parkway) to NY 31F (Macedon Center Road) in the Town of Macedon. (WAYNE)
Canisteo Street	East Market Street to Woodview Avenue in the City of Corning. (STEUBEN)
Carbide Road	Military Turnpike to Pleasant Ridge Road in the Towns of Plattsburgh and Schuyler Falls. (CLINTON)
Carl's Path	Grand Boulevard to the Con-Way Eastern terminal (0.2 miles) in the Town of Babylon. (SUFFOLK)
Case Road	NY 12E to the Schweitzer Trucking Company (1.0 ± miles) in the Town of Lyme. (JEFFERSON)
Castle Garden Road	see CR 36 (BROOME)
Cedar Street	NY 63 (Ellicott Street) to a point 1500 feet north in the City of Batavia. (GENESEE)
Cedar Grove Road	see CR 301 (ALBANY)
Cemetery Road	see CR 341 (ERIE)
Center Street	NY 17 (Southern Tier Expressway) to Chemung Street in the Town of Horseheads and the Village of Horseheads. (CHEMUNG)
	NY 5 to a point 0.1 miles south in the Town of Caledonia and the Village of Caledonia. (LIVINGSTON)
	Robert Moses State Parkway to Water Street in the Town of Lewiston and the Village of Lewiston. (NIAGARA)

Centerville Road	see CR 2A (OSWEGO)
Central Park Avenue (Northbound Roadway)	Midland Terrace to I 87 (Exit 5) (1.7 ± miles) in the City of Yonkers. (WESTCHESTER)
Central Park Avenue (Southbound Roadway)	I 87 (Exit 5) to Crotty Avenue (1.7 ± miles) in the City of Yonkers. (WESTCHESTER)
Chadwick Drive	see CR 149 (CHAUTAUQUA)
Chapel Hill Road	see CR 11 (ULSTER)
Chapple Stoughton Road	CR 7 to Hoxie Hill Road in the Town of Napoli. (CATTARAUGUS)
Charles Park Road	NY 155/CR 157 to Kane Carpet Company terminal in the City of Albany and the Town of Guilderland. (ALBANY)
Charlotte Street/Avenue	West John Street (CR) to the Williams Machinery Truck Terminal (0.3 miles) in the Town of Oyster Bay. (NASSAU)
Chemung Street	Fox Street to Center Street in the Town of Horseheads and the Village of Horseheads. (CHEMUNG)
Chestnut Street	NY 352 (Denison Parkway) to the Corning Glass Works terminal in the City of Corning. (STEUBEN)
Chritchlow Drive	NY 417 to a point 500 feet southwest in the Town of Portville. (CATTARAGUS)
Chrysler Drive	see CR 76 (ONONDAGA)
Church Street	Port of Albany complex to the southern entrance ramp of I 787 in the City of Albany. (ALBANY) see CR 26 (WASHINGTON)
Clark Street	Columbus Street to Garfield Street in the City of Auburn. (CAYUGA)
Clarkridge Road	NY 104 to a point 0.3 miles north in the Town of Clarkson. (MONROE)
Clay Road	NY 252 to Mushroom Boulevard in the Town of Henrietta. (MONROE)
Clear Road	CR 90 (Sutliff Road) to Hanger Road in the Town of Whitestown. (ONEIDA)
Cleveland Avenue	South Fourth Street to Skip Lane in the Town of Islip. (SUFFOLK)

Clinton Street	see CR 21 (ONEIDA)
Cogswell Corners Road	CR 31 (Madrid-Chipman Road) to NY 345 in the Town of Madrid. (ST. LAWRENCE)
Cohoes Arterial	see NY 914H (ALBANY)
Cole Road	NY 31 to Old NY 31 in the Town of Lyons and the Village of Lyons. (WAYNE)
Coleman Road	see CR 2 (NIAGARA)
Colesville Road Ext	see CR 177 (BROOME)
Collett Road	NY 332 to CR 8 in the Town of Farmington. (ONTARIO)
Columbus Road	see Plank Road (CHAUTAUQUA)
Commack Road	see CR 4 (SUFFOLK)
Columbus Avenue	Pulaski Street to its northern terminus in the Town of Riverhead. (SUFFOLK)
Columbus Street	US 20/NY 5 to Clark Street in the City of Auburn. (CAYUGA)
Commerce Avenue	Terminal Street to Watervliet Road Extension (0.55 miles) in the City of Albany. (ALBANY)
Commerce Boulevard	CR 51 (Vine Street) to CR 47 (Morgan Road) in the Town of Salina. (ONONDAGA) Boss Road to the eastern junction of Eastern Avenue in the Town of Dewitt. (ONONDAGA)
Commerce Drive	NY 36 to a point 500 feet west of I 390 (Exit 5) in the Town of North Dansville and the Village of Dansville. (LIVINGSTON) NY 15 to Transport Drive in the Town of Henrietta. (MONROE)
Commerce Road	CR 44 (Old Vestal Road) to a point 2500 feet north (0.50 miles) in the Town of Vestal. (BROOME)
Commerce Street	Underhill Avenue to US 202/NY 35/NY 118 in the Town of Yorktown. (WESTCHESTER)
Commercial Avenue	see Un-Numbered County Highways (NASSAU)

Commercial Boulevard	NY 112 (Port Jefferson Road) to the R.B. Hamilton terminal(0.2 miles) in the Town of Brookhaven. (SUFFOLK)
Commercial Drive	Bridge Avenue to its terminus (0.1 ± miles) in the City of Oneonta. (OTSEGO)
Commercial Street	South Terminal Drive to Skyline Drive (0.10 miles) in the Town of Oyster Bay. (NASSAU)
Conhocton Street	NY 352 (Denison Parkway) to Woodview Avenue in the City of Corning. (STEUBEN)
Conklin Forks Road	see CR 20 (BROOME)
Connector Street	East Washington Street (a.k.a. Elizabeth Blackwell Drive) to Franklin Street in the City of Geneva. (ONTARIO)
Connetquot Avenue	NY 454 (Veterans Memorial Highway) to Windsor Place in the Town of Islip. (SUFFOLK)
Constitution Avenue	NY 417 to Buffalo Street in the City of Olean and the Towns of Allegany and Olean. (CATTARAUGUS)
Cook Road	CR 36 to Selkirk Road (0.5 ± miles) in the Town of Burke. (FRANKLIN)
Cook Drive	Commerce Drive to its terminus in the Town of Henrietta. (MONROE)
Cooper Avenue	NY 324 (Grand Island Boulevard) to Ensminger Road in the Town of Tonawanda. (ERIE)
Cooper Road	see CR 116 (MONROE)
Copley Street	Lincoln Avenue to Stanton Street in the City of Rochester. (MONROE)
Corbin Avenue	South Fourth Street to Grand Boulevard (0.2 miles) in the Town of Islip. (SUFFOLK)
Cordell Road	Kings Road to the Preston Company east side terminal in the Town of Colonie. (ALBANY)
Corinth Road	see CR 28 (WARREN)
Cornell Street	Broadway to Foxhall Avenue in the City of Kingston. (ULSTER)
Corporate Drive	CR 52 (West Colesville Road) to Link Drive (0.7 miles) in the Town of Kirkwood. (BROOME)

	Sitterly Road to US 9 (Halfmoon Parkway) in the Town of Halfmoon. (SARATOGA)
Cot Bed Road	see CR 26 (WASHINGTON)
Country Club Road	see CR 8 (OTSEGO)
	Murray Street to the eastern terminus in the Town of Arcadia and the Village of Newark. (WAYNE)
County Line Road	see CR 52 (WARREN)
County French Road	see CR 282 (ERIE)
Court Street	South Clinton Avenue to Exchange Street in the City of Rochester. (MONROE)
	Sunset Street to Kirkpatrick Street in the City of Syracuse. (ONONDAGA)
	Ralph Avenue to the truck terminal (0.1 miles) in the Town of Babylon. (SUFFOLK)
Coville Street	Railroad Street to a point 200 feet north in the Town of Victor and the Village of Victor. (ONTARIO)
Creble Road	see CR 55 (ALBANY)
Crescent-Vischer Ferry Road	see NY 911P (SARATOGA)
Crittenden Road	see CR 246
Cronin Road	NY 9L to a point 0.50 miles west in the Town of Queensbury. (WARREN)
Cross Road	CR 6 to a point 1200 feet east in the Town of Phelps. (ONTARIO)
Cross Street	CR 65 (Elmwood Avenue) to its terminus in the Town of Village of Falconer. (CHAUTAUQUA)
Crossroads Park Drive	CR 45 (Henry Clay Boulevard) to its terminus in the Town of Clay. (ONONDAGA)
Culver Road	I 490 to Atlantic Avenue in the City of Rochester. (MONROE)
Cumberland Street	St. Paul Street to Joseph Avenue in the City of Rochester. (MONROE)

Cumberland Head Road (West Leg)	Northern junction of NY 314/CR 57 (Commodore Thomas MacDonough Highway) to the southern junction of NY 314/CR 57 (Commodore Thomas MacDonough Highway) in the Town of Plattsburgh. (CLINTON)
Curry Road	I 890 to Morris Road in the Towns of Guilderland and Colonie. (ALBANY)
Curtwright Drive	CR 290 (Wehrle Drive) to Lawrence Bell Drive in the Town of Amherst. (ERIE)

D

Dale Road	Peppy Place to Anderson Road in the Town of Cheektowaga. (ERIE)
Dale Street	Edison Avenue to the Preston Trucking Co. terminal (0.3 miles) in the Town of Babylon. (SUFFOLK)
Dallessandro Boulevard	CR 151 (Albany Shaker Road) to NY 155/CR 151 (Albany Shaker Road) in the Town of Colonie. (ALBANY)
Davis Street	Southern Village of Elmira Heights - Town of Elmira line to CR 72 (Bancroft Road) (900 feet) in the City of Elmira and the Town of Elmira. (CHEMUNG)
Deep Rock Road	NY 204 (Brooks Avenue) to a point 1300 feet south in the Town of Gates. (MONROE)
Deer Park Road East	see CR 66 (SUFFOLK)
Deer Park Road West	see CR 35 (SUFFOLK)
Depot Road	see CR 201 (ALBANY)
Deuel Circle	Cook Drive to its terminus in the Town of Henrietta. (MONROE)
Dewey Avenue	Lyell Avenue to a point 1000 feet north in the City of Rochester. (MONROE) NY 245 to a point 0.3 miles north in the Town of Gorham. (ONTARIO)
Dey Road	CR 45 (Henry Clay Boulevard) to its terminus in the Town of Clay. (ONONDAGA)
Dick Road	see CR 316 (ERIE)
Dingens Street	US 62 (Bailey Avenue) to City of Buffalo-Town of Cheektowaga line in the City of Buffalo. (ERIE) see CR 315 (ERIE)
Dix Avenue	see CR 42 (WARREN)
Dippold Avenue	Mathews Drive to the Axe and Arthur Motor Express, Inc., terminal in the Town of Salina. (ONONDAGA)
Division Street	CR 210 (Maple Avenue) to a point 500 ± feet south in the Town of Palmyra. (WAYNE)

Dock Street	Yellow Freight terminal to NY 22 in the City of Mount Vernon. (WESTCHESTER)
Dona Street	NY 5 to Ingham Street in the City of Lackawanna. (ERIE)
Doubleday Avenue	see NY 50 (SARATOGA)
Draffin Road	CR 185 (Parma Center Road) to a point 0.8 miles north in the Town of Parma. (MONROE)
Driving Park Avenue	NY 940K (Mount Read Boulevard) to LaGrange Avenue in the City of Rochester. (MONROE)
Dunraven-New Kingston Road	see CR 6 (DELAWARE)
Duprey Road	US 9 to CR 24 (Fisk Road) in the Town of Chazy. (CLINTON)
Duross Avenue	(a.k.a. East Highbridge Road) NY 5 to the entrance gate at Oneida Silversmith in the City of Sherrill. (ONEIDA)
Dutch Mill Road	CR 121 (Warren Road) to the United Parcel Post facility (800 feet) in the Town of Lansing. (TOMPKINS)
Dwyer Avenue	NY 5S to Turner Street in the City of Utica. (ONEIDA)
Dygert Road	NY 5 to a point 0.1 miles north in the Town of Palatine and the Village of Nelliston. (MONTGOMERY)
Dyke Avenue	NY 32 (Saratoga Street) to NY 787 (Cohoes Arterial) in the City of Cohoes. (ALBANY)
Dyke Road	see CR 37 (HERKIMER)

E

Eagle Street	NY 96 to a point 0.11 miles south in the Town of Phelps and the Village of Phelps. (ONTARIO)
East Avenue	NY 15 to a point 456 feet east in the Town of Wayland and the Village of Wayland. (STEUBEN)
East Street	Van Buren Street to Harrison Street in the Town of Arcadia and the Village of Newark. (WAYNE)
East Bayard Street	NY 414 to Gould's Pump Inc. facility (1.5 ± miles) in the Town of Seneca Falls and the Village of Seneca Falls. (SENECA)
East Bethany-LeRoy Road	see CR 2 (GENESEE)
East Broad Street (a.k.a. Old NY 5S)	Herkimer-Oneida County line to CR 37 (Dyke Road) in the Town of Frankfort. (HERKIMER)
East Broadway	NY 42 (Broadway) to Village of Monticello/Town of Thompson line in the Town of Thompson and the Village of Monticello. (SULLIVAN)
East Elm Street	South Second Avenue to Wylic Avenue in the Village of Broadalbin. (FULTON)
East Fifth Street	Clemens Central Parkway to Judson Street in the City of Elmira. (CHEMUNG)
East First Street	NY 104 (East Bridge Street) to the Port of Oswego Authority entrance in the City of Oswego. (OSWEGO)
East Hiawatha Boulevard	CR 45 (Seventh North Street) to Sixth North Street in the City of Syracuse. (ONONDAGA)
East Highbridge Road	(a.k.a. Duross Avenue) NY 5 to the entrance gate at Oneida Silversmith in the City of Sherrill. (ONEIDA)
East Jamaica Avenue	Satterie Avenue to Coast Dispatch, Inc. facility (1000 ± feet) in the Town of Hempstead and the Village of Valley Stream. (NASSAU)
East Jeffryn Boulevard	West Jeffryn Boulevard and Grand Boulevard (0.4 miles) in the Town of Babylon. (SUFFOLK)
East Lake Road	see CR 2 (WYOMING)
East Linden Avenue	see CR 15 (MONROE)
East Main Street	see NY 990L (CHENANGO)

	NY 51 to the Ilion-Mohawk Village line in the Town of German Flatts and the Village of Ilion. (HERKIMER)
	NY 28 to NY 5S in the Town of German Flatts and the Village of Mohawk. (HERKIMER)
	see CR 13 (ONTARIO)
East Market Street	Steuben Street to Canisteo Street in the City of Corning. (STEUBEN)
East Meadow Avenue	see Un-Numbered County Highways (NASSAU)
East McCanns Boulevard	NY 14 to Sheridan Street in the Town of Elmira and Village of Elmira Heights. (CHEMUNG)
East Main Street	NY 112 (Medford Avenue) to the eastern Patchogue Village/Brookhaven Town line in the Town of Brookhaven and the Village of Patchogue. (SUFFOLK)
East Miller Street	NY 31 to Hoffman Street in the Village of Newark. (WAYNE)
East Park Drive	NY 324 (Sheridan Road) to I 290 in the Town of Tonawanda. (ERIE)
East Seneca Street	Lake Shore Transportation Lines, Inc. entrance to the east City line in the City of Oswego. (OSWEGO)
East Service Road "A"	Northern Port Dickinson Village line to its northern terminus with NY 7 (1.16 miles) in the Town of Fenton. (BROOME)
East State Street	South Aurora Street to East Green Street in the City of Ithaca. (TOMPKINS)
East Taft Road	see CR 19 (ONONDAGA)
East Union Street	South Fifth Street to NY 417 in the Town and Village of Allegany. (CATTARAUGUS)
East Washington Street	Clemens Central Parkway to Lackawanna Avenue in the City of Elmira. (CHEMUNG)
	(a.k.a. Elizabeth Blackwell Drive) - South Exchange Street to Connector Street in the City of Geneva. (ONTARIO)
East 13th Street	NY 14 (College Avenue) to Grand Central Avenue in the Town of Horseheads and the Village of Elmira Heights. (CHEMUNG)

Eastern Avenue	Commerce Boulevard to the ABF freight terminal in the Town of Dewitt. (ONONDAGA)
Eckerson Avenue	NY 93 (Cedar Street) to Hoag Avenue in the Town of Newstead and Village of Akron. (ERIE)
Eden Center Road	see CR 31 (ERIE)
Eddy Street	US 4 to the Scott Paper Company main gate (900 feet) in the Town of Fort Edward and the Village of Fort Edward. (WASHINGTON)
Edgecomb Drive	Dey Road to its terminus in the Town of Clay. (ONONDAGA)
Edgewood Place	CR 245 (North Central Avenue to Willart Street in the Town of Manlius and Village of Minoa. (ONONDAGA)
Edison Avenue	CR 3 (Wellwood Avenue) to Mahan Street in the Town of Babylon. (SUFFOLK)
Edwards Avenue	I 495 (Exit 71) to NY 25 (Middle Country Road) (1.7 miles) in the Towns of Brookhaven and Riverhead. (SUFFOLK)
Electronics Parkway	see CR 148 (ONONDAGA)
Elizabeth Street	Firehouse Lane to Thompson Street (175 feet) in the Town of Red Hook and the Village of Red Hook. (DUTCHESS)
Elizabeth Blackwell Drive	(a.k.a. East Washington Street) - South Exchange Street to Connector Street in the City of Geneva. (ONTARIO)
Elk Street	US 62 (Bailey Avenue) to South Park Avenue in the City of Buffalo. (ERIE)
Ellenwood Drive	CR 21 (Clinton Street) to a point 0.2 miles north in the Town of New Hartford. (ONEIDA)
Elm Street	NY 52 to the terminus (Ampac facility) in the Town of Montgomery and the Village of Walden. (ORANGE)
Elmgrove Road	see CR 158 (MONROE)
Elmwood Avenue	see CR 65 (CHAUTAUQUA)
	NY 198 (Scajaquada Expressway) to Hertel Avenue in the City of Buffalo. (ERIE)
Elmwood Avenue Extension	5 th Avenue Extension to Frito Lay facility in the Town of Johnstown (FULTON)

Emerson Street	Lee Road to Norman Street in the City of Rochester. (MONROE)
Engineers Drive	NY 107 (Hicksville Road) to the ABF Freight Systems, Inc. truck terminal (0.2 ± miles) in the Town of Oyster Bay. (NASSAU)
Ensminger Road	Cooper Avenue to CR 524 (Two Mile Creek Road) in the Town of Tonawanda. (ERIE)
Ensminger Road	see CR 542 (ERIE)
Ericson Street	NY 265 (Military Road) to Ontario Street in the Town of Tonawanda. (ERIE)
Erie Boulevard	NY 5S to NY 10 in the Town of Canajoharie and the Village of Canajoharie. (MONTGOMERY)
Evelyn Terrace	US 11 (Brewerton Road) to Mathews Drive in the Town of Salina. (ONONDAGA)
Everett Road	see CR 155 (ALBANY)
Excelsior Avenue	Veterans Way to Maple Avenue South in the City of Saratoga Springs. (SARATOGA)
Executive Drive	Express Street to Sunnyside Boulevard (0.55 miles) in the Town of Oyster Bay. (NASSAU)
	Long Island Avenue to Rodeo Drive in the Town of Islip. (SUFFOLK)
Express Street	Basin Street to Executive Drive (0.25 miles) in the Town of Oyster Bay. (NASSAU)
	Skyline Drive to the Yellow Freight Service, Inc. Terminal (100 feet) in the Town of Oyster Bay. (NASSAU)

E

Factura Drive	Parkway Drive to its terminus in the Town of Ellicott. (CHAUTAUQUA)
Fair Street	NY 19 (Main Street) to Quakermaid Street in the Town of Sweden and the Village of Brockport. (MONROE)
Fairview Park Drive	NY 9A to an unnamed road (0.4 miles) in the Town of Greenburgh. (WESTCHESTER)
Falso Drive	CR 69 (Molloy Road) to the Roadway Express terminal in the Town of Dewitt. (ONONDAGA)
Farm Road	see Riverview Drive (ALBANY)
Farrell Road	NY 48 and the I 690 ramp to CR 81 (John Glenn Boulevard) in the Town of Geddes. (ONONDAGA)
Fels Road	CR 2 (Coleman Road) to the terminus of Fels Road in the Town of Somerset. (NIAGARA)
Fifth Avenue Extension	NY 30A to Elmwood Avenue Extension in the Town of Johnstown. (FULTON)
Fifth Street	Pine Street to Palmer Avenue in the Town of Corinth and the Village of Corinth. (SARATOGA)
Finch Street	NY 31 to the Wayne Plaza Shopping Center in the Town of Arcadia and the Village of Newark. (WAYNE)
Finley Street	NY 50 (Ballston Avenue) to Adelphi Street in the City of Saratoga Springs. (SARATOGA)
Firehouse Lane	US 9 to Elizabeth Street (0.3 miles) in the Town of Red Hook and the Village of Red Hook. (DUTCHESS)
Fire Tower Drive	CR 524 (Two Mile Creek Road) to its terminus in the Town of Tonawanda. (ERIE)
First Avenue	Allegany Road to the Carnation Company terminal (1500 ± feet) in the Town of Dayton and the Village of South Dayton. (CATTARAGUS)
First Street	Hudson Street to Spring Street in the Town of Moreau and the Village of South Glens Falls. (SARATOGA)
Fisher Road	NY 290 (Manlius Street) to the Cumberland Transportation Truck terminal (0.3 ± miles) in the Town of Dewitt. (ONONDAGA)

Fishkill Avenue	Verplanck Avenue to Prospect Street (1.4 ± miles) in the City of Beacon. (DUTCHESS) Fisk Road see CR 24 (CLINTON)
Five Mile Line Road	see CR 18 (MONROE)
Flint Road	CR 90 (Camby Road) to the Union Vale-Washington Town line, a distance of 1.2 ± miles in the Town of Union Vale. (DUTCHESS)
Flint Street	NY 383 (Exchange Boulevard) to a point 400 feet east in the City of Rochester. (MONROE)
Flyder Avenue	NY 324 (Grand Island Boulevard) to its terminus in the Town of Tonawanda. (ERIE)
Fonda Road	Green Mountain Drive to US 9 (Loudon Road) (0.4 miles) in the Town of Colonie. (ALBANY)
Ford Street	NY 37 to the Ames warehouse (1.0 ± miles) in the City of Ogdensburg. (ST. LAWRENCE)
Forge Avenue	NY 14 to Pre-Emption Street (Ontario-Seneca County line) in the City of Geneva. (ONTARIO)
Forman Drive (a.k.a. Hopf Drive)	NY 59 to Pascack Road (0.1 miles) in the Town of Clarkstown. (ROCKLAND)
Fox Street	NY 14 to Chemung Street in the Town of Horseheads and the Village of Horseheads. (CHEMUNG)
Fox Hollow Road	NY 28 to a point 200 ± feet south of NY 28 in the Town of Shandaken. (ULSTER)
Foxhall Avenue	NY 983F (Albany Street) to Grand Street in the City of Kingston. (ULSTER)
Frances Street	see NY 990F (BROOME) <u>[SEE RESTRICTION # 7]</u>
Franklin Avenue	NY 240 (Harlem Road) to Stiglmeier Street in the Town of Cheektowaga and the Village of Sloan. (ERIE) see Un-Numbered County Highways (NASSAU)
Franklin Road	see CR 21 (DELAWARE)
Franklin Street	NY 12 to the Georgia Pacific plant on Central Avenue(0.6 miles) in the Town of West Turin and the Village of Lyons Falls. (LEWIS)

	Connector Street to the entrance of Lynch's Furniture Store parking lot in the City of Geneva. (ONTARIO)
Franklin-Walton Road	see CR 21 (DELAWARE)
Frederick Street	NY 7 to Whitney Avenue (0.08 miles) in the City of Binghamton. (BROOME)
Fremont Road	see CR 136 (ONONDAGA)
French Road	see CR 321 (ERIE)
Front Street	Bridge Street to the Corning Glass Works terminal in the City of Corning. (STEUBEN)
	Underhill Avenue to the United Parcel Service Terminal in the Town of Yorktown. (WESTCHESTER)
Fuller Road	see CR 156 (ALBANY)
Fuller Road Alternate	see NY 910F (ALBANY)
Fulton Avenue	Lorimer Street to Phelps Avenue in the City of Rochester. (MONROE)
Furrows Road	see CR 90 (SUFFOLK)
Fyke Road	NY 23A to its terminus in the Town of Catskill (GREENE)

G

Gambee Road	NY 14 to a point 0.5 miles west in the Town of Geneva. (ONTARIO)
Gananda Parkway	see CR 205A (WAYNE)
Ganson Street	Ohio Street to General Mills plant in the City of Buffalo. (ERIE)
Garden State Parkway Connection	see NY 982L (ROCKLAND)
Gardenville Parkway West	NY 277 (Union Road) to Empire Drive in the Towns of Cheektowaga and West Seneca. (ERIE)
Garfield Street	Clark Street to the Stott & Davis Motor Express Terminal in the City of Auburn. (CAYUGA)
Gargoyle Park Drive	NY 417 to its terminus in the Town of Allegany. (CATTARAGUS)
Gateway Drive	NY 332 to Plastermill Road in the Town of Farmington. (ONTARIO)
Genant Drive	NY 298 (Bear Street) to West Division Street in the City of Syracuse. (ONONDAGA)
Genesee Street	NY 240 (Harlem Road) to US 62 (Bailey Avenue) in the City of Buffalo. (ERIE) see NY 921E (ONEIDA)
George Street (a.k.a. E. 19 th Street)	NY 104 to East Seneca Street in the City of Oswego. (OSWEGO)
George Urban Boulevard	see CR 316 (ERIE)
Geyser Road	see CR 43 (SARATOGA)
Girard Avenue	Riley Street to a point 200 feet west in the Town of Aurora and the Village of East Aurora. (ERIE)
Glen Cove Road	see Un-Numbered County Highways (NASSAU)
Goodman Street	I 490 to Anderson Avenue in the City of Rochester. (MONROE)
Goodman Street North	see CR 108 (MONROE)

Gordon Drive	NY 25 (Jericho Turnpike) to the Roadway Services Inc. property (0.5 ± miles) in the Town of Oyster Bay. (NASSAU)
Gorham Street	NY 21 to a point 0.5 miles south in the City of Canandaigua and the Town of Canandaigua. (ONTARIO)
Goundry Street	NY 265 (Main Street) to Oliver Street in the City of North Tonawanda. (NIAGARA)
Grand Avenue	McGraw Street to the entrance of the South Port Shopping Center in the Town of Brookhaven. (SUFFOLK)
Grand Boulevard	Corbin Avenue to Carl's Path (1.4 miles) in the Towns of Babylon and Islip. (SUFFOLK)
Grand Central Avenue	see CR 66 (CHEMUNG) East 13 th Street to East McCanns Boulevard in the Towns of Horseheads and Elmira, and the Village of Elmira Heights. (CHEMUNG) City of Elmira - Town of Elmira line at Sheridan Street to Clemens Center Parkway in the City of Elmira. (CHEMUNG)
Grange Hall Road	NY 318 to Bostwick Road in the Town of Junius. (SENECA)
Granny Road (<u>Eastbound Only</u>)	NY 112 (Port Jefferson Road) to Mill Road (a.k.a. Coram Yaphank Road) in the Town of Brookhaven. (SUFFOLK)
Grant Street	NY 208 to Elm Street in the Town of Montgomery and the Village of Walden. (ORANGE)
Great Bear Road	NY 57 to the entrance of the Owen's Illinois truck terminal in the Towns of Schroepfel and Volney. (OSWEGO) <u>[SEE RESTRICTION # 5]</u>
Green Avenue	Greenfield Road to CR 158 (Dairy Land Road) in the Town of Fallsburg and Village of Woodridge. (SULLIVAN)
Green Street	Rotterdam Road to Beldon Avenue in the Town of Sodus and the Village of Sodus. (WAYNE)
Green Flats Road	NY 990P to the eastbound entrance to NY 17 (0.10 miles) in the Town of Hancock. (DELAWARE)
Green Mountain Drive	Arrowhead Lane to Fonda Road (0.4 miles) in the Town of Colonie. (ALBANY)

Greenbush Road	see CR 11 (ROCKLAND)
Greenfield Road	CR 54 (Broadway) to Green Avenue in the Town of Fallsburg and Village of Woodridge. (SULLIVAN)
Greig Street	CR 7 to a distance 0.4 miles west of CR 7 in the Town of Manchester. (ONTARIO)
Grooms Road	I 87 (Adirondack Northway) (Exit 8A) to US 9 (Halfmoon Parkway) in the Towns of Clifton Park and Halfmoon. (SARATOGA)

H

Hales Mills Road Ext.	South Kingsboro Avenue to Van Road in the Town of Johnstown. (FULTON)
Hamburg Turnpike	NY 5 (Fuhrmann Boulevard) to Ridge Road in the City of Lackawanna. (ERIE)
Hammond Lane	NY 3 to Kastner Road (0.3 miles) in the Town of Plattsburgh. (CLINTON)
Harmon Avenue	CR 65 (Elmwood Avenue) to its terminus in the Town of Ellicott. (CHAUTAUQUA)
Harrington Road	see CR 147 (CHAUTAUQUA)
Harrison Avenue	NIBCO, Inc. terminal to Sisson Road in the Town of Moreau and the Village of South Glens Falls. (SARATOGA)
Harrison Street	NY 88 to Siegrist Street and East Street in the Town of Arcadia and the Village of Newark. (WAYNE)
Harry L. Drive	NY 991C (NY 201 extension) to CR 65 (Oakdale Road) (0.3 miles) in the Town of Union and the Village of Johnson City. (BROOME)
Harwood Drive	see CR 15 (OSWEGO)
Hatch Road	NY 11B to the United Parcel Service terminal (0.1 miles) in the Town of Potsdam and the Village of Potsdam. (ST. LAWRENCE)
Hatfield Lane	NY 17A to the General Electric plant (0.3 miles) in the Town of Goshen. (ORANGE)
Hazel Street	NY 107 to South Oyster Bay Road (CR) in the Town of Oyster Bay. (NASSAU)
Healy Boulevard	US 9 to NY 66 in the Town of Greenport. (COLUMBIA)
Heath Street	Park Avenue to Oakhurst Street in the City of Lockport. (NIAGARA)
Hencle Boulevard	see CR 95 (ONONDAGA)
Henry Street	South James Street to South George Street in the City of Rome. (ONEIDA)
Henry Clay Boulevard	see CR 45 & CR 121 (ONONDAGA)

Henry Henning Drive	NY 208 to Yellow Freight System's terminal (0.1 miles) in the Town of Montgomery. (ORANGE)
Hertel Avenue	Elmwood Avenue to Niagara Street in the City of Buffalo. (ERIE)
Hicks Road	see CR 52 (WARREN)
High Street	Park Avenue to a point 0.2 miles east in the Town of Sweden and the Village of Brockport. (MONROE)
	Sheldon Street to a point 300 feet west in the Town of Manchester and Village of Shortsville. (ONTARIO)
Highland Avenue	Maple Avenue to a point 0.3 miles south of NY 31 (College Avenue) in the City of Niagara Falls. (NIAGARA)
Hills Road	Old NY 31 to the Clearpass Containers, Inc. shipping terminal in the Town of Lyons and the Village of Lyons. (WAYNE)
Hoag Avenue	CR 573 (Bloomingdale Road) to Newton Street in the Town of Newstead and Village of Akron. (ERIE)
Hoag Road	CR 57 to the B & Q Distribution Service, Inc. terminal in the City of Fulton. (OSWEGO)
Hoffman Street	East Miller Street to the Seneca Foods plant in the Town of Arcadia and the Village of Newark. (WAYNE)
Homer Road	Buffalo Street to Oregon Road in the City of Olean. (CATTARAGUS)
Honeoye Falls #6 Road	see CR 63 (MONROE)
Hoover Road	NY 5 (Lake Shore Road) to Bayview Road in the Town of Hamburg. (ERIE)
Hopf Drive	(a.k.a. Forman Drive) - NY 59 to Pascack Road (0.1 miles) in the Town of Clarkstown. (ROCKLAND)
Hopkins Avenue	Tiffany Avenue to the TNT Red Star Express terminal in the City of Jamestown. (CHAUTAUQUA)
Horizon Park Drive	NY 14A to its terminus in the Town of Milo and the Village of Penn Yan. (YATES)
Horse Block Road	see CR 16 (SUFFOLK)
Horseheads Big Flats Road	see CR 64 (CHEMUNG)

Howard Road	see NY 940L (MONROE)
Hoxie Hill Road	CR 7 to Chapple-Stoughton Road in the Town of Napoli. (CATTARAUGUS)
Hudson Avenue	Broad Street to Murray Street in the City of Glens Falls. (WARREN)
Hudson Street	River Street to First Street in the Town of Moreau and the Village of South Glens Falls. (SARATOGA)
Hunts Corner Road	see CR 218) (ERIE)
<i>Hurd Road</i>	<i>NY 17B to West Shore Road in the Town of Bethel</i> (SULLIVAN)

!

IBM Road	see CR 48 (DUTCHESS)
Industrial Boulevard	NY 33 (Pearl Street) to Apollo Drive in the City of Batavia. (GENESEE)
Industrial Parkway	Azalea Drive to its terminus in the Town of Cheektowaga. (ERIE)
Industrial Park Drive	see CR 181 (BROOME)
Industrial Park Road	NY 22 to the Roadway Services terminal (0.5 miles) in the City of Plattsburgh and the Town of Plattsburgh. (CLINTON)
	CR 105 to the Bilkays Express Company terminal (0.2 miles) in the Town of Monroe. (ORANGE)
Industry Drive	Parkway Drive to CR 380 (Peck Settlement Road, a.k.a. Stillwater-Falconer Road) in the Town of Ellicott. (CHAUTAUQUA)
Irish Settlement Road	see CR 32 (CLINTON)

J

Jackson Avenue	NY 394 to Lakeside Boulevard in the Town of Ellicott. (CHAUTAUQUA)
Jackson Street	NY 63 to South Liberty Street in the City of Batavia. (GENESEE)
Jacqueline Way	US 20A to a point 0.2 miles north in the Town of Geneseo and the Village of Geneseo. (LIVINGSTON)
Jefferson Street	CR 117 (a.k.a. NY 17B) to NY 42 (Broadway) in the Town of Thompson and Village of Monticello. (SULLIVAN)
Jericho Road	see CR 53 (ALBANY)
Jetview Drive	CR 168 (Paul Road) to a point 1800 feet north in the Town of Chili. (MONROE)
John Street	see CR 573 (ERIE)
	US 4 to Sumpter Street in the Town of Kingsbury and the Village of Hudson Falls. (WASHINGTON)
John Glenn Boulevard	see CR 81 (ONONDAGA)
John Walsh Boulevard	Paper Place to Louisa Street (0.35 miles) in the City of Peekskill. (WESTCHESTER)
Jones Road	see CR 28 (ONONDAGA)
	School Street to Maplevue Dairy (0.6 miles) in the Town of Madrid. (ST. LAWRENCE)
Joseph Avenue	Cumberland Street to Nassau Street in the City of Rochester. (MONROE)
Joy Drive	Molloy Road to Boss Road in the Town of Dewitt. (ONONDAGA)
Judson Street	NY 352 (East Church Street) to East Fifth Street in the City of Elmira. (CHEMUNG)
Jugg Street	NY 38A and CR 63 (Sayles Corner Road) to Corrigan Road in the Town of Moravia. (CAYUGA)
Junction Road	NY 96 to a point 0.2 miles north in the Town of Phelps. (ONTARIO)

K

Karlada Drive	US 11 to a point 300 feet west in the City of Binghamton. (BROOME) <u>[SEE RESTRICTION # 7]</u>
Kastner Road	Hammond Lane to the St. Johnsburry terminal (0.2 miles) in the Town of Plattsburgh. (CLINTON)
Kean Street	Edison Avenue to the AAA Trucking Corp. terminal (0.3 miles) in the Town of Babylon. (SUFFOLK)
Kear Street	NY 118 (Saw Mill River Road) to Commerce Street in the Town of Yorktown. (WESTCHESTER)
Keeley Road	NY 104A to the Comstock Foods property in the Town of Wolcott and the Village of Red Creek. (WAYNE)
Kelly Avenue	NY 31 (Telegraph Road) to a point 1500 feet north in the Town of Royalton and the Village of Middleport. (NIAGARA)
Kendall Street	West Main Street to NY 96 in the Town of Manchester and Village of Clifton Springs. (ONTARIO)
Kendig Street	NY 96 to the Waterloo Container Warehouse (0.2 ± miles) in the Town of Waterloo and the Village of Waterloo. (SENECA)
Kenmore Avenue	see CR 189 (ERIE)
Kids Lane	US 9 to Graw Road in the Town of Schodack. (RENSSELAER)
Kieffer Lane	US 9W to its terminus (0.26 ± miles) in the Town of Ulster. (ULSTER)
Kinne Street	see CR 86 (ONONDAGA)
Kings Highway	see CR 118 (MONROE)
Kings Road	Albany Street to City of Schenectady-Town of Rotterdam line in the City of Schenectady. (SCHENECTADY) Morris Road to Cordell Road in the Town of Colonie (ALBANY)
Kirkpatrick Street	North Geddes Street to Court Street in the City of Syracuse. (ONONDAGA)
Kirkwood Road	see CR 53

Knoche Road

see CR 306 (ERIE)

Kuster Road

see CR 64A (CHEMUNG)

L

Lackawanna Avenue	East Washington Street to Crescent Street at Smith's Transfer terminal in the City of Elmira. (CHEMUNG)
Lake Avenue	NY 5 (Lake Shore Road) to a point 3000 feet east in the Town of Hamburg. (ERIE) <u>[SEE RESTRICTION # 6]</u>
	Boxart Street to Maplewood Drive in the City of Rochester. (MONROE)
	see NY 940M (MONROE)
	NY 9A (Saw Mill River Road) to a point 550 ± feet west in the City of Yonkers. (WESTCHESTER)
Lake Road	see CR 134 (ONONDAGA)
	see CR 1A (OSWEGO)
Lake Street	US 20/NY 5 to NY 14 (Exchange Street) in the City of Geneva. (ONTARIO)
Lake Bluff Road	see CR 154 (WAYNE)
Lamphear Road	NY 233 to NY 365 exit ramp in the Town of Rome. (ONEIDA)
Laura Street	Franklin Street to the Town of Lyonsdale-Village of Lyons Falls line in the Town of Lyonsdale and the Village of Lyons Falls. (LEWIS)
	see CR 37 (LEWIS)
Lawrence Bell Drive	CR 554 (Youngs Road to terminus east of Curtwright Drive in the Town of Amherst. (ERIE)
Lee Road	Emerson Street to Lexington Street in the City of Rochester. (MONROE)
	see CR 154 (MONROE)
Lein Road	see CR 154 (ERIE)
Lexington Avenue	NY 390 to NY 940K (Mount Read Boulevard) in the City of Rochester. (MONROE)
	see CR 22 (WESTCHESTER)
Liberty Street	Mechanic Street to its western terminus in the Town of Hoosick and the Village of Hoosick Falls. (RENSSELAER)

Libertyville Road	see CR 7 (ULSTER)
Lime Kiln Road	see CR 27 (DUTCHESS)
Lincoln Avenue	NY 33A (Chili Avenue) to Copley Street in the City of Rochester. (MONROE)
	NY 39 to a point 500 feet east in the Town of Castile and the Village of Perry. (WYOMING)
Lincoln Street	NY 34 to the entrance to the Wegman's Food Markets in the City of Auburn. (CAYUGA)
Linden Avenue	see CR 15 (MONROE)
Liverpool Bypass Road	see CR 88 (ONONDAGA)
Lockport Road	see CR 6 (NIAGARA)
Locust Street	US 9 (Main Street) to the entrance to the A.N. Deringer Inc. warehouse in the Town of Champlain and the Village of Champlain. (CLINTON)
Loder Street	Buffalo Street to Transit Drive (formerly known as Morrison Knudsen Drive) in the City of Hornell. (STEUBEN)
Long Island Avenue	CR 4 (Commack Road) to Rodeo Drive in the Towns of Babylon and Islip. (SUFFOLK)
	Union Avenue to Blue Point Road in the Town of Brookhaven. (SUFFOLK)
Loomis Road	NY 332 to Hook Road in the Town of Farmington. (ONTARIO)
Loop Road	NY 31 to West Entry Road in the Town of Lysander. (ONONDAGA)
Lorimer Street	Plymouth Avenue to Fulton Avenue in the City of Rochester. (MONROE)
Louisa Street	John Walsh Boulevard to US 9 (0.46 miles) in the City of Peekskill. (WESTCHESTER)
Louisiana Street	NY 16 (Seneca Street) to South Park Avenue in the City of Buffalo. (ERIE)
Lower Warren Boulevard	see CR 79 (WARREN)
Ludington Road	see CR 43 (PUTNAM)

Lummisville Road

see CR 155 (WAYNE)

Lyell Avenue

NY 31 (Broad Street) to Lake Avenue in the City of
Rochester. (MONROE)

M

MacArthur Avenue	CR 69 to the Crown Zellerbach/Mt. Ellis Paper Company terminal (0.2 miles) in the Town of New Windsor. (ORANGE)
Macedon Center Road	see NY 31F and CR 209 (WAYNE)
Madrid-Chipman Road	see CR 31 (ST. LAWRENCE)
Mahan Street	Edison Avenue to 30 Mahan Street in the Town of Babylon. (SUFFOLK)
Main Street	NY 352 (East Church Street) to 1 st Street in the City of Elmira. (CHEMUNG) see CR 8 (LEWIS) see CR 83 (ONEIDA) CR 19 to Park Street in the Town of Manchester and the Village of Shortsville. (ONTARIO) NY 9N to Palmer Avenue in the Town of Corinth and the Village of Corinth. (SARATOGA) NY 36 (Maple Leaf Drive) to Center Street in the City of Hornell. (STEUBEN) see CR 43, CR 143, CR 155 and CR 216 (WAYNE)
Maltby Road	see CR 16 (GENESEE)
Mamakating Road	(Old NY 17) (a.k.a Bloomingburg Mountain Road) - The eastern Town of Mamakating/Village of Wurtsboro line to NY 17 (Exit 114) in the Town of Mamakating. (SULLIVAN)
Manchester Road	see CR 51 (CHATAUQUA)
Manitou Road	see CR 208 (MONROE)
Maple Avenue	North Perry Street to the City of Johnstown-Town of Johnstown line in the City of Johnstown. (FULTON) see CR 210 (WAYNE)
Maple Avenue South	Excelsior Avenue to Putnam Street in the City of Saratoga Springs. (SARATOGA)
Maple Road	see CR 192 (ERIE)

Maplewood Drive	NY 104 to Lake Avenue in the City of Rochester. (MONROE)
Marion Avenue	NY 50 to Excelsior Avenue in the City of Saratoga Springs. (SARATOGA)
Marshall Avenue	Eckerson Avenue to Newton Street in the Town of Newstead and Village of Akron. (ERIE)
Martin Road	see CR 51 (CHATAUQUA)
Martin Street	NY 233 to NY 365 entrance ramp in the Town of Rome. (ONEIDA)
Mason Drive	see CR 144 (CHAUTAUQUA)
Massena-Massena Center Road	see CR 42 (ST. LAWRENCE)
Mathews Drive	Evelyn Terrace to Dippold Avenue in the Town of Salina. (ONONDAGA)
Matteawan Road	Verplanck Avenue to Camp Beacon Road (0.7 ± miles) in the City of Beacon. (DUTCHESS)
McAdoo Road	see CR 16 (ST. LAWRENCE)
McGraw Street	CR 46 (William Floyd Parkway) to its eastern terminus in the Town of Brookhaven. (SUFFOLK)
McKinley Parkway	see CR 204 (ERIE)
Meadow Street	see CR 25 (ORANGE)
Meadowdale Road	see CR 202 (ALBANY)
Mechanic Street	NY 98 to CR 16 (Maltby Road) in the Town of Elba and the Village of Elba. (GENESEE)
	River Road to Liberty Avenue in the Town of Hoosick and the Village of Hoosick Falls. (RENSSELAER)
	NY 9N to Main Street in the Town of Corinth and the Village of Corinth. (SARATOGA)
Merrick Avenue	see Un-Numbered County Highways (NASSAU)
Merrick Road	see Un-Numbered County Highways (NASSAU)
Merritt Avenue	Straight Path to North 28 th Street in the Town of Babylon. (SUFFOLK)

Merritt Boulevard	US 9 to GAP, Inc., a distance of 0.8 miles in the Town and Village of Fishkill. (DUTCHESS)
Micheldean Drive	Salt Road to a point 0.2 miles west in the Town of Webster. (MONROE)
Michigan Street	Park Avenue to South Niagara Street in the City of Lockport. (NIAGARA)
Michigan Hollow Road	see NY 961J (STEUBEN)
Middle Road	see CR 82 (CHAUTAUQUA) see CR 88 (MONROE)
Milens Road	CR 542 (Ensminger Road) to its terminus in the Town of Tonawanda. (ERIE)
Military Turnpike	CR 32 (Irish Settlement Road) to Carbide Road (0.9 miles) in the Town of Schuyler Falls. (CLINTON)
Military Turnpike Ext.	NY 3 (Cornelia Street) to a point 1 mile south at the Yellow Freight Systems Inc. terminal in the Town of Plattsburgh. (CLINTON)
Millard Fillmore Drive	Central Avenue to Main Street in the City of Dunkirk. (CHAUTAUQUA)
Mill Road	see CR 64 (SUFFOLK)
Mill Street	see NY 921T (ONEIDA) South Main Street to the entrance to the Seneca Foods Corporation property in the Town of Marion. (WAYNE)
Miller Road	(Old US 219) – US 219 at Peters Road to the Erie-Cattaraugus County line in the Town of Ashford. (CATTARAUGUS)
Milton Avenue	see NY 50 (SARATOGA)
Miner Street	US 11 to Buck Street in the Town of Canton and Village of Canton. (ST. LAWRENCE)
Miner Farm Road	see CR 23 (CLINTON)
Mitchell Street	see CR 110 (TOMPKINS)
Mitchell Street	Hammermill Plant entrance to the eastern City line in the City of Oswego. (OSWEGO)

Mohican Street	US 9 to Murray Street in the City of Glens Falls. (WARREN)
Molloy Road	see CR 71 (ONONDAGA)
Monarch Drive	Commerce Boulevard to the Rotundo Warehouse (0.2 ± miles) in the Town of Salina. (ONONDAGA)
Monkey Run Road	see CR 301 (ALBANY)
Montauk Highway	see CR 80 (SUFFOLK)
Morgan Avenue	NY 384 (Delaware Avenue) to Young Street in the City of Tonawanda. (ERIE)
Morgan Drive	Radio Circle to the Frito Lay, Inc. distribution center, a distance of 200 ± feet in the Town of Mount Kisco and Village of Mount Kisco. (WESTCHESTER)
Morgan Road	see CR 46 & 47 (ONONDAGA)
Moriches Road	NY 347 (Nesconset Port Jefferson Highway) to Burr Lane in the Town of Brookhaven and the Village of Lake Grove. (SUFFOLK)
Morris Road	Curry Road to the Roadway Trucking terminal at 126 Morris Road in the Town of Colonie. (ALBANY)
Morton Boulevard	CR 157 (Boices Lane) to the UPS terminal in the Town of Ulster. (ULSTER)
Mount Orange Road	Burnt Corners Road to US 6 in the Town of Wawayanda. (ORANGE)
Mount Read Boulevard and its frontage roads	see NY 940K (MONROE)
Mountainview Road	NY 303 to CR 11 (Greenbush Road) (0.1 miles) in the Town of Orangetown. (ROCKLAND)
Mt. Airy Road	NY 207 to 128 Mt. Airy Road (Kurt Stewart, Inc. terminal) in the Town of New Windsor. (ORANGE)
Murray Street	Hudson Avenue to the Pruyn Island Street Industrial Park in the City of Glens Falls. (WARREN)
	VanBuren Street to Country Club Road in the Town of Arcadia and the Village of Newark. (WAYNE)
Murray Hill Drive	Pascack Road to the United Parcel Service terminal (0.1 miles) in the Town of Clarkstown. (ROCKLAND)

Murray Hill Road
(Northbound Only)

NY 434 (Vestal Parkway) to CR 44 (Old Vestal Road)
(0.10 miles) in the Town of Vestal. (BROOME)

Murrock Circle

NY 12 to NY 12 in the Town of Pamela. (JEFFERSON)

Museum Way

NY 414 (Centerway Boulevard) to Warren Street in the City
of Corning. (STEUBEN)

Mushroom Boulevard

Clay Road to a point 2000 feet west in the Town of
Henrietta. (MONROE)

Myers Road

Fly Road to its terminus at the Northern Plastics Company
trucking terminal in the Town of Dewitt. (ONONDAGA)

N

Nash Road	US 62 (Niagara Falls Boulevard) to NY 425 (Twin Cities Memorial Highway) in the City of North Tonawanda and the Town of Wheatfield. (NIAGARA)
Nassau Street	Joseph Avenue to Hudson Avenue in the City of Rochester. (MONROE)
Neighborhood Road	see CR 157 (ULSTER)
Neelytown Road	see CR 99 (ORANGE)
Neversink Avenue	US 209 (Kingston Avenue) to A&W Products (0.1 ± miles) including a 50 ± foot overlap of Kellog Avenue in the City of Port Jervis. (ORANGE)
New Hackensack Road	see CR 104 (DUTCHESS)
New Hartford Street	see CR 258 (WAYNE)
New Hyde Park Road	see Un-Numbered County Highways (NASSAU)
New Karner Road	see CR 157 (ALBANY)
New Kingston Road	see CR 6 (DELAWARE)
New Moriches Road	NY 347 (Nesconset Port Jefferson Highway) to Burr Lane in the Town of Brookhaven and the Village of Lake Grove. (SUFFOLK)
Newton Street	US 20 to a point 0.3 miles northwest of US 20 in the Town of Pomfret and the Village of Fredonia. (CHAUTAUQUA) Marshall Avenue to Hoag Avenue in the Town of Newstead and Village of Akron. (ERIE)
Nichols Avenue	NY 5 to the terminus of Nichols Avenue in the City of Dunkirk. (CHAUTAUQUA) <u>[SEE RESTRICTION # 8]</u>
Nicolls Road	see CR 97 (SUFFOLK)
Norman Street	Emerson Street to Lexington Street in the City of Rochester. (MONROE)
North Avenue	see CR 20 (YATES)
North Road	see CR 139 (MONROE) see CR 40 (ONTARIO)

	see CR 1 (OSWEGO)
North Street	NY 332 to CR 30 in the City of Canandaigua and the Town of Canandaigua. (ONTARIO)
North Central Avenue	see CR 245 (ONONDAGA)
North Cloverleaf Drive	US 20/NY 5 to NY 14 (South Main Street) in the City of Geneva. (ONTARIO)
North French Road	see CR 299 (ERIE)
North Fulton Street	NY 13 Southbound - NY 13 (Meadow Street) to NY 79 (West State Street) in the City of Ithaca. (TOMPKINS)
North Gates Avenue	Ridge Road to Commerce Drive in the City of Lackawanna. (ERIE)
North Geddes Street	I 690 (Exit 5) on-ramp to Kirkpatrick Street in the City of Syracuse. (ONONDAGA)
North Genesee Street	see NY 921C (ONEIDA)
North Kirkville Road	see CR 53 (ONONDAGA)
North Lawrence-Moira Road	see CR 52 (ST. LAWRENCE)
North Main Street	NY 17 (Exit 99) to NY 52 (Chestnut Street) in the Town of Liberty and Village of Liberty. (SULLIVAN)
North Middletown Road	see CR 33 (ROCKLAND)
North Perry Street	Townsend Avenue to Maple Avenue in the City of Johnstown. (FULTON)
North Putt Corners Road	NY 299 to the Freihoffer's Baking Company Terminal in the Town of New Paltz. (ULSTER)
North Riverside Drive	see CR 15 (ULSTER)
North Washington Street	West Main Street to Murphy Lane in the Town of German Flatts and the Village of Mohawk. (HERKIMER)
North Triphammer Road	NY 13 to eastern overlap of NY 34 and NY 34B in the Town of Lansing and the Village of Lansing. (TOMPKINS)
North Work Street	see CR 380 (CHAUTAUQUA)
Northern Boulevard	see CR 82 (ONONDAGA)

Norton Street	Siegrist Street to its terminus in the Town of Arcadia and the Village of Newark. (WAYNE)
Nottingham Road	see CR 6 and CR 274 (ONONDAGA)
Novogrodsky Road	CR 158 (Dairy Land Road a.k.a. Bank Road) and Greenfield Road in the Town of Fallsburg and the Village of Woodridge. (SULLIVAN)

O

Oak Street	Lyell Avenue to a point 0.2 miles south in the City of Rochester. (MONROE) see Un-Numbered County Highways (NASSAU)
Oak Tree Road	NY 303 to the CF terminal (0.3 ± miles) in the Town of Orangetown. (ROCKLAND)
Oakdale Road	see CR 65 (BROOME)
Oakhurst Street	Heath Street to a point 750 east in the City of Lockport. (NIAGARA)
Oakwood Avenue	see CR 58 (CHEMUNG) NY 14 to the southern Village of Elmira Heights Village - Town of Elmira line in the Town of Elmira and the Village of Elmira Heights. (CHEMUNG)
Ogdensburg-Waddington Road	see CR 28 (ST. LAWRENCE)
O'Hara Drive	Prentice Avenue to its terminus (0.2 ± miles) in the City of Norwich. (CHENANGO)
Ohio Street	NY 5 (Main Street) to Ganson Street in the City of Buffalo. (ERIE) Bear Ridge Road to Simonds Street in the City of Lockport. (NIAGARA) <u>[SEE RESTRICTION # 6]</u>
Old Country Road	see Un-Numbered County Highways (NASSAU) see CR 58 (SUFFOLK)
Old Ithaca Road	see CR 68 (CHEMUNG)
Old Karner Road	NY 5 (Central Avenue) to Albany Street in the Town of Colonie and the Village of Colonie. (ALBANY)
Old Kings Highway	see CR 31 (ULSTER)
Old Manchester Road	see CR 49 (DUTCHESS)
Old Mill Road	CR 44 (Old Vestal Road) to the CCX Con-Way Central Express terminal in the Town of Vestal. (BROOME)
Old Niskayuna Road	Northern junction of Old Niskayuna Road Extension and Sicker Road to a point 0.4 miles north in the Town of Colonie. (ALBANY)

Old NY 5	(a.k.a. West Genesee Street) see NY 930W and CR 98 (ONONDAGA)
Old NY 5S	see Un-Numbered County Hywys (HERKIMER)
Old NY 31	Cole Road to Hills Road in the Town of Lyons and the Village of Lyons. (WAYNE)
Old NY 52	NY 52 to NY 216 in the Town of East Fishkill. (DUTCHESS)
Old Nyack Turnpike	I 87/I 287 (Thruway Exit 14A) entrance ramp (0.1 miles) to Pascack Road in the Town of Clarkstown. (ROCKLAND)
Old Post Road	US 9 to Sheafe Road in the Town of Poughkeepsie. (DUTCHESS)
Old Rome Road	NY 3 to 20400 Old Rome Road, a distance of 0.5 miles in the Town of Hounsfield. (JEFFERSON)
Old Route 17	see CR 172, CR 174, CR 178, CR 179A (SULLIVAN)
Old State Road	NY 10/NY 29 to proposed CG Roxane Shasta plant driveway east of Murray Hill Road in the Town of Ephratah. (FULTON)
	see CR 154 (WAYNE)
Old State Fair Boulevard	I 690 (Exit 4) entrance ramp to West Hiawatha Boulevard in the City of Syracuse. (ONONDAGA)
Old Sweet Road	NY 29 to Watershed Road, a distance of 1.0± miles in the Town of Johnstown. (FULTON)
Old Vestal Road	see CR 44 (BROOME)
O'Neil Street	River Street to a point 0.2 ± miles south in the Town of Sidney and the Village of Sidney. (DELAWARE)
Onondaga Boulevard	see CR 240 (ONONDAGA)
Ontario Street	NY 265 (Military Road) to Ericson Street in the Town of Tonawanda. (ERIE)
Orchard Drive	see CR 23 (ULSTER)
Orchard Street	NY 63 to South Pearl Street in the Village of Oakfield. (GENESEE)

Oregon Road	Homer Road to a point 500 feet southeast in the City of Olean. (CATTARAGUS)
Oriskany Drive	East Park Drive to its terminus in the Town of Tonawanda. (ERIE)
Orr Avenue	NY 300 to the Penn Yan Express Terminal (0.1 miles) in the Town of Newburgh. (ORANGE)
Oswegatchie-Newton Falls Road	see CR 60 (ST. LAWRENCE)
Oswego Road (Old NY 57)	see CR 91 (ONONDAGA)
Overlook Road	Washington-Union Vale Town line to # 409 Overlook Road, a distance of 0.5 ± miles in the Town of Washington. (DUTCHESS)
Oxford Road	see NY 921T (ONEIDA)
Owen Road	CR 6 to CR 57 in the Town of Volney. (OSWEGO)
Owens Road	NY 31 to State Street in the Town of Sweden. (MONROE)

P

Packard Road	NY 384 (Buffalo Avenue) to CR 82 (Packard Road) @ City of Niagara Falls/Town of Niagara line in the City of Niagara Falls. (NIAGARA) see CR 82 (NIAGARA)
Paliotti Parkway	NY 14 to a point 1.0 mile east in the Town of Lyons. (WAYNE)
Palmer Avenue	Fifth Street to Main Street in the Town of Corinth and the Village of Corinth. (SARATOGA)
Park Avenue	NY 19 to High Street in the Town of Sweden and the Village of Brockport. (MONROE) NY 31 (West Avenue) to Ohio Street in the City of Lockport. (NIAGARA)
Park Drive	(a.k.a. Throop Street and Railroad Avenue) NY 31 to Freund Corporation at 216 Park Drive, a distance of 130 ± feet in the Town of Palmyra and the Village of Palmyra. (WAYNE)
Park Road	NY 63 to NY 98 (Thruway Exit 48) in the City of Batavia and the Town of Batavia. (GENESEE)
Park Street	I 81 (Exit 23) off-ramp to Hiawatha Boulevard in the City of Syracuse. (ONONDAGA) Main Street to a point 0.2 miles north in the Town of Manchester and the Village of Shortsville. (ONTARIO) US 11 to West Street in the Town of Canton and the Village of Canton. (ST. LAWRENCE)
Parkway Drive	CR 144 (Mason Drive) to its terminus in the Town of Ellicott. (CHAUTAUQUA)
Parma Center Road	see CR 185 (MONROE)
Pascack Road	Forman Drive (Hopf Drive) to Murray Hill Road (0.5 miles) in the Town of Clarkstown. (ROCKLAND)
Patch Road	see CR 154 & 157 (FULTON)
Paul Road	see CR 168 (MONROE)
Pavement Road	see CR 139 (ERIE)

Peck Settlement Road	see CR 380 (CHAUTAUQUA)
Preble Road	see CR 108B (CORTLAND)
Patchogue Holbrook Road	see CR 19 (SUFFOLK)
Patchogue Mount Sinai Road	see CR 83 (SUFFOLK)
Patchogue Yaphank Road	see CR 101 (SUFFOLK)
Patterson Street	NY 37 to the Port of Ogdensburg (1.4 miles) in the City of Ogdensburg and the Town of Oswegatchie. (ST. LAWRENCE)
Pearce Avenue	Oriskany Drive to its terminus in the Town of Tonawanda. (ERIE)
Pearl Street	CR 13 (East Main Street) to South Street in the Town of Manchester and Village of Clifton Springs. (ONTARIO) US 4 to a point 0.5 ± miles east in the Town of Kingsbury and the Village of Hudson Falls. (WASHINGTON)
Pelham Parkway	see CR 70 (WESTCHESTER)
Pennsylvania Avenue	Clemens Center Parkway to Sly Street in the City of Elmira. (CHEMUNG)
Peppy Place	NY 952Q (Walden Avenue) to Dale Road in the Town of Cheektowaga. (ERIE)
Person Place	CR 154 (Lee Road) to a point 530 ± feet east in the Town of Gates. (MONROE)
Perry Avenue	see CR 2 (WYOMING)
Phelps Avenue	Lake Avenue to Fulton Avenue in the City of Rochester. (MONROE)
Phelps Street	NY 7 to a point 0.25 miles east in the Town of Dickinson and the Village of Port Dickinson. (BROOME)
Phillips Street	NY 3 to 607 Phillips Street, the Growers Cold Storage Co., Inc. terminal in the City of Fulton. (OSWEGO)
Pierce Road	Ushers Road to a point 0.4 miles south in the Town of Clifton Park. (SARATOGA)
Pine Street	NY 3 to 1230 Pine Street in the Towns of St.Armand and North Elba and the Village of Saranac Lake. (ESSEX)

	International Paper Company's main gate to Fifth Street in the Town of Corinth and the Village of Corinth. (SARATOGA)
	NY 352 (Denison Parkway) to Tioga Avenue in the City of Corning. (STEUBEN)
Pine Island Turnpike	see CR 1 (ORANGE)
Pine Tree Road	see CR 174 (TOMPKINS)
Pinelawn Road	see CR 3 (SUFFOLK)
Pitcher Street	Dwyer Avenue to Broad Street in the City of Utica. (ONEIDA)
Plank Road	(a.k.a. Columbus Road) – Pennsylvania-New York State line to CR 15 in the Town of Clymer. (CHATAUQUA) see NY 971L (CLINTON)
Plastermill Road	Gateway Drive to Loomis Road in the Town of Farmington. (ONTARIO)
Pleasant Ridge Road	Carbide Road to 194 Pleasant Ridge Road (Schuter Systems), a distance of 0.2 miles. (CLINTON)
Plymouth Avenue	Lyell Avenue to Lorimer Street in the City of Rochester. (MONROE) NY 940T (Inner Loop) to Exchange Boulevard in the City of Rochester. (MONROE)
Popple Hill Road	NY 58 to NY 58 in the Town of Fowler. (ST. LAWRENCE)
Portage Road	NY 62A (Pine Avenue) to NY 104 (Main Street) in the City of Niagara Falls. (NIAGARA)
Pound Road	NY 104 to Bear Swamp Road in the Town of Williamson. (WAYNE)
Powell Lane	CR 20 (North Avenue) to its terminus in the Town of Milo and the Village of Penn Yan. (YATES)
Pre-Emption Road	Forge Avenue to East North Street in the City of Geneva. (ONTARIO)
Prentice Avenue	NY 12 to O'Hara Drive in the City of Norwich. (CHENANGO)

Prentice Road	CR 44 (Old Vestal Road) to a point 1200 feet north in the Town of Vestal. (BROOME)
Prescott Avenue	NY 254 to the Consolidated Freightways terminal in the Town of Kingsbury and the Village of Hudson Falls. (WASHINGTON)
Price Parkway	NY 110 (Broad Hollow Road) to the western terminus of Price Parkway in the Town of Babylon. (SUFFOLK)
Pro Fac Park	NY 19 to a point 0.2 miles west in the Town of LeRoy and the Village of LeRoy. (GENESEE)
Progress Drive	see CR 148 (CHAUTAUQUA)
Prospect Road	Terminal Street to a point 0.17 ± miles east in the City of Albany. (ALBANY)
Prospect Street	NY 980J (NY BUSINESS ROUTE 52) to the Correctional Facility terminal in the Town of Fishkill (DUTCHESS)
Publishers Parkway	CR 18 (Five Mile Line Road) to a point 0.2 miles east in the Town of Webster. (MONROE)
Pulaski Highway	see CR 6 (ORANGE)
Pulaski Street	CR 58 (Old Country Road) to Columbus Avenue in the Town of Riverhead. (SUFFOLK)
Pumpkin Swamp Road	see CR 25 (ORANGE)
Putnam Street	Maple Avenue South to Spring Street in the City of Saratoga Springs. (SARATOGA)

Q

Quaker Road	see CR 15 (NIAGARA) NY 31 to a point 100 feet north in the Town of Macedon. (WAYNE)
Quarry Road	Cook Road to Rainbow Quarries at 75 Quarry Road (1.4 ± miles) in the Town of Burke. (FRANKLIN)
Quentin Roosevelt Blvd	see Un-Numbered County Highways (NASSAU)

R

Radio Circle	CR 22 (Lexington Avenue) to Morgan Drive in the Town of Mount Kisco and Village of Mount Kisco. (WESTCHESTER)
Railroad Avenue	CR 156 (Fuller Road) to Maplewood Avenue in the Town of Colonie. (ALBANY) (a.k.a. Park Drive and Throop Street) NY 31 to Freund Corporation at 216 Park Drive, a distance of 130 ± feet in the Town of Palmyra and the Village of Palmyra. (WAYNE)
Railroad Street	Maple Avenue to Coville Street in the Village of Victor. (ONTARIO)
Ralph Avenue	CR 2 (Straight Path) to Court Street (0.3 miles) in the Town of Babylon. (SUFFOLK)
Ransomville Road	see CR 17 (NIAGARA)
Ratta Road	CR 24 (Fisk Road) to CR 25 (Stratton Hill Road) in the Town of Chazy. (CLINTON)
Rawson Road	School Street to a point 0.2 miles west in the Village of Victor. (ONTARIO)
Red Mills Road	Bruyn Turnpike to # 900 Red Mills Road (Watchtower Bible & Tract Society driveway) (1.5 miles) in the Town of Shawangunk. (ULSTER)
Rensselaer Falls-Madrid-Louisville Road	see CR 14 (ST. LAWRENCE)
Republic Plaza	NY 17M to Genpak Corporation (0.2 ± miles) in the City of Middletown. (ORANGE)
Retsof Road	NY 63 to a point 0.2 miles south in the Town of York. (LIVINGSTON) <u>[SEE RESTRICTION # 4]</u>
Rewey Avenue	NY 38 to the R.D. Werner Co., Inc. terminal in the Village of Newark Valley. (TIOGA)
Richbern Court	Acorn Street to its terminus in the Town of Babylon. (SUFFOLK)
Richland Road	see CR 2 (OSWEGO)
Ridge Road	I 90 (Thruway Exit 55) to NY 5 (Hamburg Turnpike) in the City of Lackawanna and the Town of West Seneca. (ERIE)

	see CR 128 (ONONDAGA)
	see CR 143 (WAYNE)
	see CR 241 (MONROE)
Riley Street	US 20A/NY 16/NY 78 (Main Street) to Girard Avenue in the Village of East Aurora. (ERIE)
River Road	NY 291 to River Road Extension at the City of Utica/Town of Marcy line in the Town of Marcy. (ONEIDA)
	NY 22 to Mechanic Street in the Town of Hoosick and the Village of Hoosick Falls. (RENSSELAER)
River Road Extension	River Road at the City of Utica/Town of Marcy line to North Genesee Street in the City of Utica. (ONEIDA)
River Street	NY 8 to O'Neil Street in the Village of Sidney. (DELAWARE)
	0.1 ± miles west of Bridge Avenue to 0.1 ± miles east of Bridge Avenue in the City of Oneonta. (OTSEGO)
	US 9 to a point 0.20 miles east in the Town of Moreau and the Village of South Glens Falls. (SARATOGA)
River Street Service Road	see CR 60 (OTSEGO)
	CR 60 (River Street Service Road) at City of Oneonta/Town of Oneonta line to Bridge Avenue in the City of Oneonta. (OTSEGO)
Riverside Drive	see NY 920P (MONTGOMERY)
	Bridge Street to Warren Street in the City of Corning. (STEUBEN)
Riverview Drive	(also known as Farm Road) - NY 144 to the former Acoustic Loudspeaker terminal in the Town of Coeymans. (ALBANY)
Robert Dann Boulevard	US 15 (Exit 4) to Corning Glass Works Sullivan Park terminal in the Town of Erwin. (STEUBEN)
Robert Pitt Drive	NY 59 (Alturus Road) to Melnick Road in the Town of Ramapo and Village of Spring Valley. (ROCKLAND)
Roberts Road	see CR 81 (CHAUTAUQUA)
Robinson Road	see CR 123 (NIAGARA)

Robinson Street	NY 265/NY 384 (River Road) to a point 0.1 mile east in the City of North Tonawanda. (NIAGARA)
Rochester Inner Loop	see NY 940T (MONROE)
Rochester Street	NY 39 to a point 0.8 miles north in the Town of Avon and the Village of Avon. (LIVINGSTON)
Rockwood Street	University Avenue to a point 0.1 miles north in the City of Rochester. (MONROE)
Rodeo Drive	Long Island Avenue to Mercedes Way in the Town of Islip. (SUFFOLK)
Ronkonkoma Avenue	I 495 (Exit 59A) to CR 16 (Portion Road) in the Town of Brookhaven. (SUFFOLK)
Roslyn Place	South Third Avenue to the ABF Terminal, in the City of Mount Vernon. (WESTCHESTER)
Rotterdam Road	NY 104 to Green Street in the Town of Sodus and the Village of Sodus. (WAYNE)
Round Lake Avenue	NY 67 to DiSiena Furniture, a point 0.1 mile east in the City of Mechanicville. (SARATOGA)
Royal Avenue	47 th Street to westerly terminus in the City of Niagara Falls. (NIAGARA)
Russell Street	(One Way) - US 9W (Partition Street) to Washington Avenue in the Town of Saugerties and Village of Saugerties. (ULSTER)

S

Saginaw Drive	NY 252 (Jefferson Road) to a point 0.1 miles south in the Town of Henrietta. (MONROE)
St. Andrews Road	see CR 40A (DUTCHESS)
Saint James Road	US 9W to South Road in the Town of Marlborough. (ULSTER)
St. Paul Boulevard	see CR 122 (MONROE)
St. Paul Street	East Seneca Street to Mitchell Street in the City of Oswego. (OSWEGO)
Sacandaga Road	see CR 23 (MONTGOMERY)
Saintsville Road	CR 53 (North Kirkville Road) to the Preston Trucking Company terminal in the Town of Manlius. (ONONDAGA)
Salisbury Street	see CR 22A (OSWEGO)
Saratoga Road	see NY 50 (SARATOGA)
Salt Road	see CR 6 (MONROE)
Salt Point Road	see CR 30 (SCHUYLER)
Salt Works Road	see CR 65 (ORLEANS)
Satterie Avenue	NY 27 (Sunrise Highway) to East Jamaica Avenue in the Town of Hempstead and the Village of Valley Stream. (NASSAU)
Sayles Corner Road	see CR 63 (CAYUGA)
Sawyer Avenue	see CR 170 (ERIE)
Saxon Avenue	NY 27 (Sunrise Highway) to Pathmark's in the Town of Islip. (SUFFOLK)
Schlote Avenue	Riverside Drive to a point 0.1 miles south in the Village of Fultonville. (MONTGOMERY)
School Street	NY 96 to Rawson Road in the Town of Victor and the Village of Victor. (ONTARIO)
	CR 14 (Rensselaer Falls-Madrid-Louisville Road) to CR 31 (Madrid-Chipman Road) in the Town of Madrid. (ST. LAWRENCE)

	NY 22 to a point 425 ± feet west in the Town of Whitehall and the Village of Whitehall. (WASHINGTON)
Schuyler Road	NY 298 to CR 19 (East Taft Road) in the Towns of Cicero and Dewitt. (ONONDAGA)
Scotland Road	see CR 250
Second Street	NY 290 to Welch Street in the Town of DeWitt and the Village of East Syracuse. (ONONDAGA)
Seneca Road North	CR 66 to CR 70A in the Town of Hornellsville. (STEUBEN)
Seneca Street	see CR 215 (ERIE) see CR 40 (YATES)
Serven Road	US 20/NY 5 to the Frito Lay warehouse (500 feet) in the Town of Waterloo. (SENECA)
Sharron Avenue	South Peru Street to the Red Star terminal (500 feet) in the City of Plattsburgh. (CLINTON)
Sheafe Road	Old Post Road to the Consolidated Freightways Terminal in the Town of Poughkeepsie. (DUTCHESS)
Sheldon Street	High Street to West Main Street in the Town of Manchester and the Village of Shortsville. (ONTARIO)
Sheridan Street	see CR 66 (CHEMUNG)
Shore Airport Road	see CR 43 (ESSEX)
Shortman Road	see NY 950D (CHAUTAUQUA)
Sicker Road	see CR 160 (ALBANY)
Siegrist Street	East Avenue and Harrison Street to Murray Street in the Town of Arcadia and the Village of Newark. (WAYNE)
Silver Hill Road	NY 88 to the Eastman Kodak Industrial Park in the Town of Arcadia and the Village of Newark. (WAYNE)
Simmons Road	see CR 25 (WYOMING)
Simmons Street	47th Street to its terminus in the City of Niagara Falls. (NIAGARA)
Simonds Street	Ohio Street to Crosby Avenue in the City of Lockport. (NIAGARA) <u>SEE RESTRICTION # 6</u>

Sisson Road	CR 27 (Bluebird Road) to Harrison Avenue/Harrison Avenue Extension in the Town of Moreau. (SARATOGA)
Sissonville Road	NY 56 to the entrance to the Potsdam Paper Company plant (0.4 miles) in the Town of Potsdam. (ST. LAWRENCE) <u>[SEE RESTRICTION # 2]</u>
Sitterly Road	Corporate Drive to US 9 (Halfmoon Parkway) in the Town of Halfmoon. (SARATOGA)
Sixth North Street	East Hiawatha Boulevard to the terminus of Sixth North Street in the City of Syracuse. (ONONDAGA)
Skip Lane	Cleveland Avenue to the St. Johnsbury Trucking terminal in the Town of Islip. (SUFFOLK)
Skyline Drive	Commercial Street to Express Street (0.1 miles) in the Town of Oyster Bay. (NASSAU)
Slack Road	see CR 7 (ONTARIO)
Sly Street	Pennsylvania Avenue to Maple Avenue in the City of Elmira. (CHEMUNG)
Smith Road	see CR 59 (CHEMUNG)
Smith Street	NY 16 (Seneca Street) to South Park Avenue in the City of Buffalo. (ERIE)
	NY 59 to NY 304 southbound entrance ramp (0.1 miles) in the Town of Clarkstown. (ROCKLAND)
	NY 110 (Broad Hollow Road) to the United Parcel Service Terminal (0.2 miles) in the Town of Babylon. (SUFFOLK)
Smith Corners-New Jersey State Line Road	see CR 31 (ORANGE)
Sommers Drive	Thomas Road to a point 0.6 miles south in the Town of Canandaigua. (ONTARIO)
Sodus Center Road	see CR 241 (WAYNE)
Solar Street	Hiawatha Boulevard to Spencer Street in the City of Syracuse. (ONONDAGA)
Solvay Road	(NY 173 to Hanson Jamesville Quarry entrance in the Town of Dewitt. (ONONDAGA)
South Avenue	I 490 to Court Street in the City of Rochester. (MONROE)

South Road	Saint James Road to Brooklyn Bottling Company in the Town of Marlborough. (ULSTER)
South Street	Broad Street to Pearl Street in the Town of Manchester and Village of Clifton Springs. (ONTARIO)
	See CR 22 (ULSTER)
South Cascade Drive (Old US 219)	CR 121 (Waverly Street) to NY 39 in the Town of Concord and the Village of Springville. (ERIE)
South Centerville Road	US 6 to southern intersection of Burnt Corners Road in the Town of Wawayanda. (ORANGE)
South Clinton Avenue	I 490 to Court Street in the City of Rochester. (MONROE)
South Cloverleaf Drive	US 20/NY 5 to NY 14 (South Main Street) in the City of Geneva (ONTARIO)
South Elting Corners Road	NY 299 to a point 930 ± feet north (rear entrance to Lowe's) of NY 299 in the Town of Lloyd. (DUTCHESS)
South Exchange Street	Franklin Street to East Washington Street (a.k.a. Elizabeth Blackwell Drive) in the City of Geneva. (ONTARIO)
South First Street	NY 417 to West Union Street in the Town and Village of Allegany. (CATTARAUGUS)
South Fourth Street	Corbin Avenue to Cleveland Avenue in the Town of Islip. (SUFFOLK)
South Fulton Street	NY 13 Southbound - NY 79 (West State Street) to NY 13 (Meadow Street) in the City of Ithaca. (TOMPKINS)
South Geneva Road	see CR 240 (WAYNE)
South Green Haven Road	see CR 8 (DUTCHESS)
South James Street	NY 46/NY 49/NY 69 to Henry Street in the City of Rome. (ONEIDA)
South Kingsboro Avenue	NY 30A to Hales Mills Road Extension in the City of Gloversville and the Town of Johnstown. (FULTON)
South Main Street	see CR 19 (ONEIDA)
	US 4/NY 32 to a point 0.13 miles north in the Town of Halfmoon. (SARATOGA)
South Michigan Street	South Park Avenue to General Mills plant in the City of Buffalo. (ERIE)

South Niagara Street	Heath Street to Michigan Street in the City of Lockport. (NIAGARA)
South Ohioville Road	see CR 22A (ULSTER) Junction of CR 22A (South Ohioville Road) and Station Road) to Brookside Road, a distance of 0.1 ± miles in the Towns New Paltz and Lloyd.
South Park Avenue	Louisiana Street to South Michigan Street in the City of Buffalo. (ERIE)
South Pearl Street	Orchard Street to Stevens Street in the Town of Oakfield and the Village of Oakfield. (GENESEE)
South Peru Street	Arizona Avenue to Sharron Avenue (800 feet) in the City of Plattsburgh and the Town of Plattsburgh. (CLINTON)
South Putt Corners Road	see CR 17 (ULSTER)
South Service Road	CR 78 (Airport Boulevard) to the United Parcel Service driveway (0.3 ± miles) in the Town of Salina. (ONONDAGA)
South Second Avenue	NY 29 to Kenneyetto Creek in the Town of Broadalbin and the Village of Broadalbin. (FULTON)
South Terminal Drive	Ames Court to Commercial Street (0.1 miles) in the Town of Oyster Bay. (NASSAU)
South Third Avenue	NY 22 to Roslyn Place in the City of Mount Vernon. (WESTCHESTER)
South Work Street	see CR 380 (CHAUTAUQUA)
South 19th Street	NY 417 to West Henley Street in the City of Olean. (CATTARAUGUS)
Spellman Road	see NY 456 and CR 58 (CLINTON)
Spencer Street	Van Rensselaer Street to Genant Drive in the City of Syracuse. (ONONDAGA)
Spring Street	First Street to Second Street in the Town of Moreau and the Village of South Glens Falls. (SARATOGA)
Stacey Road	Bailey Street to the west side entrance/exit driveway at the Brockway-Smith terminal (0.1 miles) in the Town of Coxsackie. (GREENE)

Stanton Street	Copley Street to Wells Street in the City of Rochester. (MONROE)
State Street	Owens Road to a point 1.0 mile west in the Town of Sweden and the Village of Brockport. (MONROE)
State Fair Boulevard	see CR 80 and CR 221 (ONONDAGA)
Steelway Boulevard	CR 47 (Morgan Road) to Carroll's Corporation terminal in the Town of Clay. (ONONDAGA)
Steen Road	CR 7 to Red Mills Road (0.6 miles) in the Town of Shawangunk. (ULSTER)
Stegelske Avenue	NY 5 to a point 900 feet south in the City of Dunkirk. (CHAUTAUQUA)
Sterling Road	CR 31 (Old Kings Highway) to the Consolidated Freightways terminal (0.1 miles) in the Town of Saugerties. (ULSTER)
Steuben Street	NY 352 (Denison Parkway) to Corning Glass Works terminal in the City of Corning. (STEUBEN)
Stevens Street	South Pearl Street to a point 0.2 miles west in the Town of Oakfield and the Village of Oakfield. (GENESEE)
Stewart Avenue	see Un-Numbered County Highways (NASSAU)
Stickley Drive	NY 92 to 1 Stickley Drive in the Town of Manlius and Village of Manlius. (ONONDAGA)
Stiglmeier Street	Franklin Avenue to the Norfolk Southern Rail Yard in the Town of Cheektowaga and the Village of Sloan. (ERIE)
Stillwater-Falconer Road	see CR 380 (CHAUTAUQUA)
Stone Castle Road	NY 17K to TNT Red Star Express terminal (0.8 ± miles) in the Town of Montgomery. (ORANGE)
Stoner's Trail Road	see CR 28 (MONTGOMERY)
Straight Path	see CR 2 (SUFFOLK)
Stratton Hill Road	see CR 25 (CLINTON)
Strunk Road	see NY 953B (CHAUTAUQUA)
Suffolk Avenue	see CR 100 (SUFFOLK)

Sullivan Avenue	(Old NY 17) - NY 52(Mill Street) to the Town of Liberty/Village of Liberty line in the Town of Liberty and the Village of Liberty Wurtsboro. (SULLIVAN)
Sullivan Street	(Old NY 17) western Town of Mamakating/Village of Wurtsboro line to eastern Town of Mamakating/Village of Wurtsboro line in the Town of Mamakating and the Village of Wurtsboro. (SULLIVAN)
Summit Point Drive	Lehigh Station Road to a point 0.3 miles south in the Town of Henrietta. (MONROE)
Sumpter Street	Depot Street to John Street in the Town of Kingsbury and the Village of Hudson Falls. (WASHINGTON)
Sunnyside Boulevard	Westbound entrance ramp of I 495 (Exit 46) to Terminal Drive (0.2 miles) in the Town of Oyster Bay. (NASSAU)
Sunset Street	NY 298 (Bear Street) to Danforth Street in the City of Syracuse. (ONONDAGA)
Sutliff Road	see CR 90 (ONEIDA)
Swift Street	US 20/NY 5 to the Borden-Realeman plant in the Town of Waterloo and the Village of Waterloo. (SENECA)
Sycamore Road	NY 434 (Vestal Parkway) to CR 44 (Old Vestal Road) in the Town of Vestal. (BROOME)
Syke Street	Ames Street to a point 200 feet east in the City of Rochester. (MONROE)

I

Tarr Road

Brookside Farms Road to southern driveway of 161 Brookside Farms Road on Tarr Road in the Town of Newburgh. (ORANGE) NEW 7/31/17

Tarrytown Road	see CR 301 (ALBANY)
Taylor Drive	CR 316 (George Urban Boulevard) to the driveway of Arcata Graphics (0.2 ± miles) in the Town of Cheektowaga and the Village of Depew. (ERIE)
Ten Broeck Avenue	Cornell Street to Grand Street in the City of Kingston. (ULSTER)
Terminal Drive	NY 155/CR 153 (Wolf Road) to its terminus in the Town of Colonie. (ALBANY)
	Verbraska Avenue to a point 0.1 miles west in the Town of Florida. (MONTGOMERY)
	Sunnyside Boulevard to Ames Court (0.3 miles) in the Town of Oyster Bay. (NASSAU)
Terminal Road	Schuyler Road to its terminus in the Town of Dewitt. (ONONDAGA)
Terminal Park Road	Seventh North Street to Terminal Park Road East in the Town of Salina. (ONONDAGA)
Terminal Park Road East	Terminal Park Road to its terminus in the Town of Salina. (ONONDAGA)
Terminal Park Road West	Terminal Park Road to its terminus in the Town of Salina. (ONONDAGA)
Terminal Street	Prospect Road to Commerce Avenue (0.14 miles) in the City of Albany. (ALBANY)
Terrace Drive	see CR 173 (BROOME)
Thatcher Street	Adsit Street to the Roadway Express, Inc. terminal in the Hornell Industrial Park in the City of Hornell and the Town of Hornellsville. (STEUBEN)
Thomas Avenue	see CR 124 (MONROE)
Thomas Road	NY 332 to Sommers Drive in the Town of Canandaigua. (ONTARIO)

Thompson Street	Elizabeth Street to the After the Fall Juice Plant (400 feet) in the Town of Red Hook and the Village of Red Hook. (DUTCHESS)
Throop Street (a.k.a. Park Drive and Railroad Avenue)	NY 31 to Freund Corporation at 216 Park Drive, a distance of 130 ± feet in the Town of Palmyra and the Village of Palmyra. (WAYNE)
Thruway Park Drive	NY 15 to Coopervision in the Town of Henrietta. (MONROE)
Tibbitts Road	see CR 15 (ONEIDA)
Tiffany Avenue	NY 394 (West Main Street) to CR 105 (Buffalo Street) in the City of Jamestown, the Town of Ellicott, and the Village of Falconer. (CHAUTAUQUA)
Tioga Avenue	Pine Street to Steuben Street in the City of Corning. (STEUBEN)
Titus Avenue	see CR 91 (MONROE)
Tobey Street	NY 21 to a point 0.2 miles west in the Town of Naples and the Village of Naples. (ONTARIO)
Toc Drive	US 44/NY 55 to 50 Toc Drive (0.4 ± miles) in the Town of Lloyd. (ULSTER)
Toohill Road	Selkirk Road to CR 33 (1.7 ± miles) in the Towns of Burke and Chateaugay. (FRANKLIN)
Town Line Road	see CR 335 (ERIE) see CR 70 (ONONDAGA)
Townsend Avenue	NY 30A to North Perry Street in the City of Johnstown. (FULTON)
Townsend Street	see CR 21 (DELAWARE)
Transit Drive	Loder Street to the former Morrison Knudsen terminal (0.6 ± miles) in the City of Hornell. (STEUBEN)
Transit Way	NY 31 to a point 0.7 miles south in the Town of Sweden. (MONROE)
Transport Drive	Commerce Drive to its terminus in the Town of Henrietta. (MONROE)
Trombly Lane	US 9 to the dead end at I 87 in the Town of Chazy. (CLINTON)

Turk Hill Road	see CR 50 (MONROE)
Turner Street	NY 5S (eastbound) to Dwyer Avenue in the City of Utica. (ONEIDA)
	NY 5S (westbound) to Broad Street in the City of Utica. (ONEIDA)
Two Mile Creek Road	see CR 524 (ERIE)
Tyler Road	NY 7 to a point 0.10 miles west in the Town of Conklin. (BROOME)

U

Ulster Avenue	see NY 981M (ULSTER)
Underhill Avenue	Front Street to Commerce Street in the Town of Yorktown. (WESTCHESTER)
Union Avenue	see CR 69 (ORANGE) CR 19 (Patchogue-Holbrook Road) to Long Island Avenue in the Town of Brookhaven. (SUFFOLK)
Union Street	see CR 170 (MONROE)
University Avenue	Culver Road to Rockwood Street in the City of Rochester. (MONROE)
Un-named road	Fairview Park Drive to the Roadway Package System terminal (375 feet) in the Town of Greenburgh. (WESTCHESTER)
Upper Mountain Road	see CR 11 (NIAGARA)
Upper North Road	CR 15 to 251 Upper North Road (0.3 ± miles) in the Town of Lloyd. (ULSTER)
Urban Road	see CR 82 (CHAUTAUQUA)
Ushers Road	I 87 (Exit 10) to Pierce Road in the Town of Clifton Park. (SARATOGA) see NY 911T (SARATOGA)

V

Van Road	Hales Mills Road Extension to a point 0.1 miles east in the Town of Johnstown. (FULTON)
Van Buren Boulevard	NY 146 and the entrance to Northeast Industrial Park in the Town of Guilderland. (ALBANY)
Van Buren Road	see CR 106 (ONONDAGA)
Van Buren Street	NY 88 (Main Street) to O'Brien Road in the Town of Arcadia and the Village of Newark. (WAYNE)
Van Dam Street	NY 50 to Church Street in the City of Saratoga Springs. (SARATOGA)
Verbraska Avenue	NY 5S to the southern Amsterdam City line in the City of Amsterdam. (MONTGOMERY)
Verplanck Avenue	Fishkill Avenue to Matteawan Road (0.2 ± miles) in the City of Beacon. (DUTCHESS)
Vincent Drive	Town Line Road to Smith Transfer terminal in the Town of DeWitt. (ONONDAGA)
Vine Street	see CR 51 (ONONDAGA)
Vineyard Drive	Main Street to NY 60 (Bennett Road) in the City of Dunkirk and the Town of Dunkirk. (CHAUTAUQUA)
Violetta Street	Exchange Street to a point 400 feet east in the City of Rochester. (MONROE)
Vulcan Street <u>(Southbound Only)</u>	NY 266 (River Road) to CR 189 (Kenmore Avenue) in the Town of Tonawanda. (ERIE)

W

Wade Road	NY 7 (Troy Schenectady Road) to CR 160 (Old Niskayuna Road) in the Town of Colonie. (ALBANY)
Walden Avenue	see NY 952Q (ERIE)
Wall Street	NY 38 to the Correctional Facility's truck gate in the City of Auburn. (CAYUGA)
Walmore Road	see CR 129-2 (NIAGARA)
Walnut Street	NY 352 (Denison Parkway) to Corning Glass Works terminal in the City of Corning. (STEUBEN)
Walters Road	see CR 221 (ONONDAGA)
Ward Road	NY 265/NY 384 (River Road) to the driveway of Superior Lubricants in the City of North Tonawanda. (NIAGARA)
Ward Street	NY 5 to Cooper Street in the Town of Vernon and the Village of Vernon. (ONEIDA)
Warehouse Road	CR 156 (Fuller Road) to Railroad Avenue in the Town of Colonie. (ALBANY)
Warehouse Street	NY 245 to a point 0.4 miles west in the Town of Gorham and the Village of Rushville. (ONTARIO)
Warners Road	see CR 64 & CR 204 (ONONDAGA)
Warren Road	see CR 121 (TOMPKINS)
Warren Street	NY 415 (East Pulteney Street) to Riverside Drive in the City of Corning. (STEUBEN)
Washington Avenue	I 90 eastbound entrance ramp to CR 156 (Fuller Road) in the City of Albany. (ALBANY) Russell Street to the southern driveway of the Saugerties Junior/Senior High School in the Town of Saugerties and the Village of Saugerties. (ULSTER) NY 32 (Boulevard) to Hurley Avenue in the City of Kingston. (ULSTER) see NY 981K (ULSTER)
Washington Avenue Ext.	see NY 910D (ALBANY)
Washington Street	see NY 951C (CHAUTAUQUA)

	NY 352 (East Church Street) to the Elmira Psychiatric Center (340 feet) in the City of Elmira. (CHEMUNG)
Water Street	NY 394 (South Main Street) to CR 65 (Elmwood Avenue) in the Town of Ellicott. (CHAUTAUQUA)
Watervliet Road Ext.	Commerce Avenue to Everett Road (0.27 miles) in the City of Albany. (ALBANY)
Watervliet Shaker Road	NY 155/CR 153 (Wolf Road and Watervliet Shaker Road) to its terminus in the Town of Colonie. (ALBANY)
	see CR 153 (ALBANY)
Waverly Avenue	see CR 61 (SUFFOLK)
Weeks Road	NY 231 (Deer Park Avenue) to Pathmark's at North Babylon in the Town of Babylon. (SUFFOLK)
Wehrle Drive	see CR 290 (ERIE)
Weibel Avenue	NY 29 to NY 50 (1.2 miles) in the City of Saratoga Springs and Town of Wilton. (SARATOGA)
Welch Street	Second Street to the Pennsylvania Company trucking terminal in the Town of DeWitt and the Village of East Syracuse. (ONONDAGA)
Welcher Avenue	NY 9A to US 9 northbound exit and entrance ramps, a distance of 310' in the City of Peekskill. (WESTCHESTER)
Wells Avenue	NY 921C (North Genesee Street Arterial Highway) and the western terminus of Wells Avenue in the City of Utica. (ONEIDA)
Wells Street	Stanton Street to a point 300 feet west in the City of Rochester. (MONROE)
Wellwood Avenue	see CR 3 (SUFFOLK)
Wembly Road	NY 300 to the United Parcel Service Terminal (0.2 miles) in the Town of New Windsor. (ORANGE)
Werle Road	see CR 148 (CHAUTAUQUA)
West Avenue	see NY 943B (MONROE)
	NY 63 to a point 0.5 miles west in the Town of Yates and the Village of Lyndonville. (ORLEANS)

	NY 29 to NY 9N (Church Street) in the City of Saratoga Springs. (SARATOGA) <u>[SEE RESTRICTION # 10]</u>
	see NY 961F (STEUBEN)
West Street	Miner Street to Park Street in the Town of Canton and the Village of Canton. (ST. LAWRENCE)
West Colesville Road	see CR 52 (BROOME)
West Dyke Street	NY 19 to Central Tractor driveway (490 feet) in the Town of Wellsville and the Village of Wellsville. (ALLEGANY)
West Union Street	South First Street to South Fifth Street in the Town and Village of Allegany. (CATTARAUGUS)
West Five Mile Road	see NY 952W (CATTARAUGUS)
West Genesee Street	(a.k.a. Old NY 5) see NY 930W and CR 98 (ONONDAGA)
West Green Street	(NY 79 Eastbound) - NY 13 Southbound (South Fulton Street) to NY 13 Northbound (Meadow Street) in the City of Ithaca. (TOMPKINS)
West Hiawatha Boulevard	I 690 (Exit 4) off-ramp to Park Street in the City of Syracuse. (ONONDAGA)
West Industry Court	Grand Boulevard to North Industry Court in the Town of Babylon. (SUFFOLK)
West Jeffryn Boulevard	East Jeffryn Boulevard to Grand Boulevard (0.4 miles) in the Town of Babylon. (SUFFOLK)
West John Street	see Un-Numbered County Highways (NASSAU)
West Linden Avenue	CR 15 (MONROE)
West Main Street	NY 28 to the Mohawk-Ilion Village line in the Town of German Flatts and the Village of Mohawk. (HERKIMER)
	see CR 94 (MONROE)
	NY 21 to Sheldon Street in the Town of Manchester and Village of Shortsville. (ONTARIO)
	also see CR 13 (ONTARIO)
West Nyack Road	NY 59 to NY 304 (0.6 miles) in the Town of Clarkstown. (ROCKLAND)

West Parishville Road	NY 72 to the entrance of the Waste Stream Recycling Plant, (0.6 miles) in the Town of Parishville. (ST. LAWRENCE)
West Philo Road	see CR 70 (CHEMUNG)
West Point Avenue	NY 5 to the terminus of West Point Avenue in the City of Dunkirk. (CHAUTAUQUA)
West Potsdam Road	see CR 34 (ST. LAWRENCE)
West Service Road	I 87 southbound (Exit 43) to US 9 (East Service Road) (0.4 miles) in the Town of Champlain and the Village of Champlain. (CLINTON)
West Service Road "B"	Northern terminus of CR 129 (Chenango Street) to the northern Port Dickinson Village line (1.35 miles) in the Town of Fenton. (BROOME)
	West Shore Boulevard NY 88 (North Main Street) to Barker Parkway in the Town of Arcadia and the Village of Newark. (WAYNE)
West Taft Road	see CR 48 (ONONDAGA)
West Yard Road	NY 32 to the General Electric Company Distribution Facility (0.6 ± miles) in the Town of Bethlehem. (ALBANY)
Whalen Road	US 20/NY 5 to CR 30 in the Town of East Bloomfield (ONTARIO)
Wheeler Street	NY 12 to South Canal Street in the Town of Greene and the Village of Greene. (CHENANGO)
Whitney Avenue	Frederick Street to a point 400 feet south in the City of Binghamton. (BROOME)
Whitney Road	see CR 17 (MONROE)
Whiton Avenue	NY 19A to CR 43 (Main Street) in the Town of Gainesville and the Village of Silver Springs. (WYOMING)
William Street	US 62 (Bailey Avenue) to the City of Buffalo-Town of Cheektowaga line in the City of Buffalo. (ERIE)
	see CR 207 (ERIE)
William Floyd Parkway	see CR 46 (SUFFOLK)
Williams Road	see NY 952V (NIAGARA)

Wilshire Boulevard	Rodeo Drive to 110 Wilshire Boulevard in the Town of Islip. (SUFFOLK)
Winding Road	A.P.A. Transport Truck Terminal to Bethpage-Spagnoli Road (0.2 miles) in the Town of Oyster Bay. (NASSAU)
Windsor Place	Connetquot Avenue to Allwood Avenue in the Town of Islip. (SUFFOLK)
Winton Road	Blossom Road to University Avenue in the City of Rochester. (MONROE)
	see CR 98 (MONROE)
Wolf Road	see NY 910B (ALBANY)
	see CR 153 (ALBANY)
Woodward Road	NY 265 (Military Road) to a point 2100 feet west in the Town of Tonawanda. (ERIE)
Woodview Avenue	Steuben Street to Canisteo Street in the City of Corning. (STEUBEN)
Wright Avenue	NY 326 to Red Star Express Lines Terminal in the City of Auburn. (CAYUGA)
Wright Drive	NY 49 to the entrance gate at Griffiss Air Force Base in the City of Rome. (ONEIDA)
Wygant Road	see CR 21 (CHEMUNG)

X

NONE

Y

Yonkers Avenue	see NY 983C and NY984E (WESTCHESTER)
Young Street	NY 384 (Delaware Avenue) to Morgan Avenue in the City of Tonawanda. (ERIE)
	NY 425 (Twin Cities Memorial Highway) to Cranbrook Street in the City of Tonawanda. (ERIE)
Youngs Road	see CR 554)

z

NONE

NUMBERED STREETS

7 th North Street	East Hiawatha Boulevard to Brewerton Road in the City of Syracuse. (ONONDAGA)
22 nd Avenue	CR 58 (Oakwood Avenue) to the terminus of 22 nd Avenue (0.20 miles) in the Town of Horseheads. (CHEMUNG)
24 th Street <u>(Southbound Only)</u>	NY 384 (Buffalo Avenue) to Allen Avenue in the City of Niagara Falls. (NIAGARA)
27 th Street <u>(Northbound Only)</u>	NY 384 (Buffalo Avenue) to Allen Avenue in City of Niagara Falls. (NIAGARA)
47 th Street	Packard Road to Royal Avenue in the City of Niagara Falls. (NIAGARA)
TH 122	NY 17 (Quickway) to CR 176 (0.10 miles) in the Town of Liberty. (SULLIVAN) <u>[SEE RESTRICTION # 7]</u>