

1 SITE PLAN
LE-1 SCALE: 1" = 40'-0"

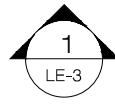
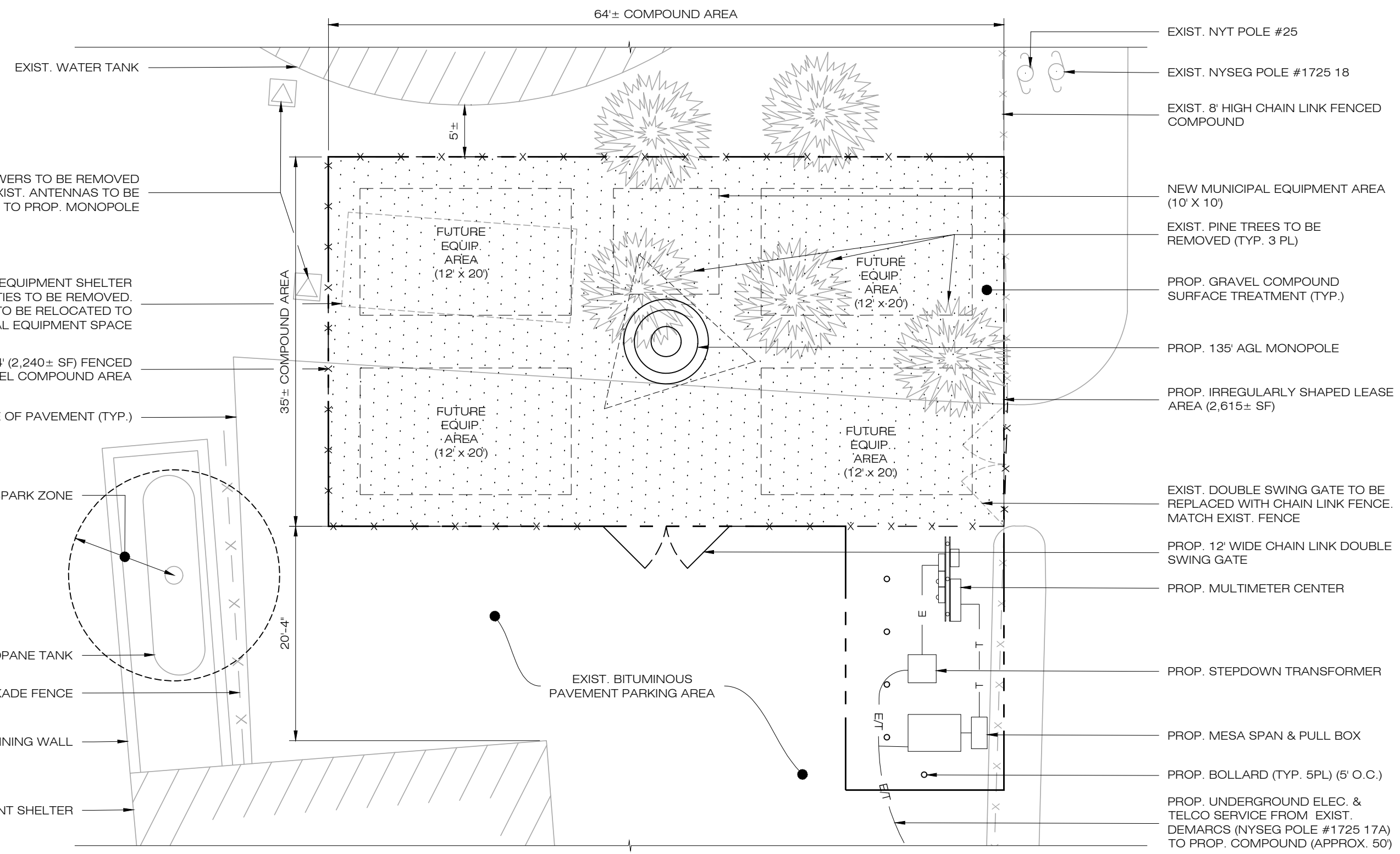
APT FILING NUMBER: NY283620	
HOMELAND TOWERS: NY061	
DATE OF DV: 06/08/18	DRAWN BY: CSH
DATE: 06/15/18	CHECKED BY: RCB

NOTE:
EXACT LOCATION AND ORIENTATION OF PROPOSED LEASE AREA PENDING SITE SURVEY & FURTHER ENGINEERING REVIEW AND ANALYSIS. PROPOSED UTILITY ROUTING AND R.O.W. EXTENTS TO BE DETERMINED BY LOCAL UTILITY PROVIDERS.

PROPERTY INFORMATION:
-SITE NAME: "MOHANSIC 2"
-SITE ADDRESS: 3101-3103 QUINLAN ST
YORKTOWN HEIGHTS, NY 10598
-MAP: 27.05
-BLOCK: 1
-LOT(S): 16 & 17
-ZONING: R1-20 ONE-FAMILY RESIDENTIAL


OWNER INFORMATION:
OWNER/ LANDLORD: TOWN OF YORKTOWN WATER SUPPLY
363 UNDERHILL AVENUE
YORKTOWN HEIGHTS, NY 10598

REVISIONS:
-REV0: 06/15/18: FOR REVIEW: RCB
-REV1: 06/19/18: CLIENT REVS: RCB
-REV2:
-REV3:
-REV4:



1
LE-2 **COMPOUND PLAN**
 SCALE: 1" = 10'-0"

- REVISIONS:**
- REV0: 06/15/18: FOR REVIEW: RCB
 - REV1: 06/19/18: CLIENT REVS: RCB
 - REV2:
 - REV3:
 - REV4:



1 SOUTH ELEVATION
LE-3 SCALE : 1" = 20'-0"

- REVISIONS:**
- REV0: 06/15/18: FOR REVIEW: RCB
 - REV1: 06/19/18: CLIENT REVS: RCB
 - REV2:
 - REV3:
 - REV4:

APT FILING NUMBER: NY283620	
HOMELAND TOWERS: NY061	
DATE OF DV: 06/08/18	DRAWN BY: CSH
DATE: 06/15/18	CHECKED BY: RCB