

Short Environmental Assessment Form


Part 1 - Project Information

Instructions for Completing

Part 1 - Project Information. The applicant or project sponsor is responsible for the completion of Part 1. Responses become part of the application for approval or funding, are subject to public review, and may be subject to further verification. Complete Part 1 based on information currently available. If additional research or investigation would be needed to fully respond to any item, please answer as thoroughly as possible based on current information.

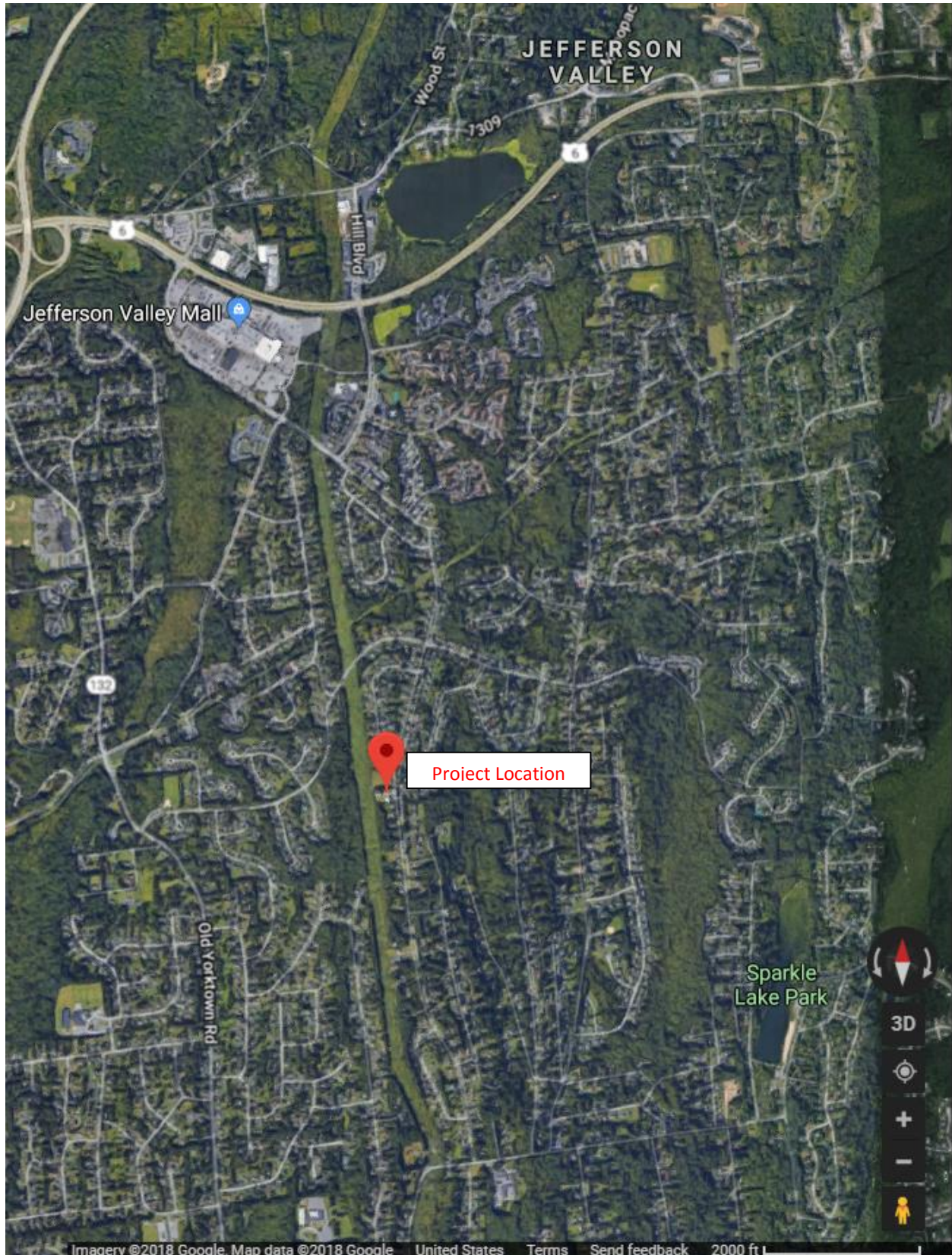
Complete all items in Part 1. You may also provide any additional information which you believe will be needed by or useful to the lead agency; attach additional pages as necessary to supplement any item.

Part 1 - Project and Sponsor Information			
Name of Action or Project: Homeland Towers: Mohansic 2 (NY 061)			
Project Location (describe, and attach a location map): 3101-3103 Quinlan St, Yorktown Heights (Town of Yorktown), Westchester County, NY - Location Map Attached			
Brief Description of Proposed Action: A proposed lease for a wireless telecommunications facility, consisting of a 135 foot monopole with antennas, access driveway, together with related equipment within a 2,560+/- square foot compound.			
Name of Applicant or Sponsor: Homeland Towers, LLC		Telephone: 203-297-6345	
		E-Mail: VLX@homelandtowers.us	
Address: 9 Harmony Street, 2nd Floor			
City/PO: Danbury		State: CT	Zip Code: 06810
1. Does the proposed action only involve the legislative adoption of a plan, local law, ordinance, administrative rule, or regulation? If Yes, attach a narrative description of the intent of the proposed action and the environmental resources that may be affected in the municipality and proceed to Part 2. If no, continue to question 2.		NO	YES
		<input checked="" type="checkbox"/>	<input type="checkbox"/>
2. Does the proposed action require a permit, approval or funding from any other governmental Agency? If Yes, list agency(s) name and permit or approval: Lease from Town Board Building permit from Building Department		NO	YES
		<input type="checkbox"/>	<input checked="" type="checkbox"/>
3.a. Total acreage of the site of the proposed action? _____		1.12 acres	
b. Total acreage to be physically disturbed? _____		0.14 acres	
c. Total acreage (project site and any contiguous properties) owned or controlled by the applicant or project sponsor? _____		.08 acres area to be leased	
4. Check all land uses that occur on, adjoining and near the proposed action.			
<input type="checkbox"/> Urban <input type="checkbox"/> Rural (non-agriculture) <input checked="" type="checkbox"/> Industrial <input type="checkbox"/> Commercial <input checked="" type="checkbox"/> Residential (suburban)			
<input type="checkbox"/> Forest <input type="checkbox"/> Agriculture <input type="checkbox"/> Aquatic <input type="checkbox"/> Other (specify): _____			
<input type="checkbox"/> Parkland			

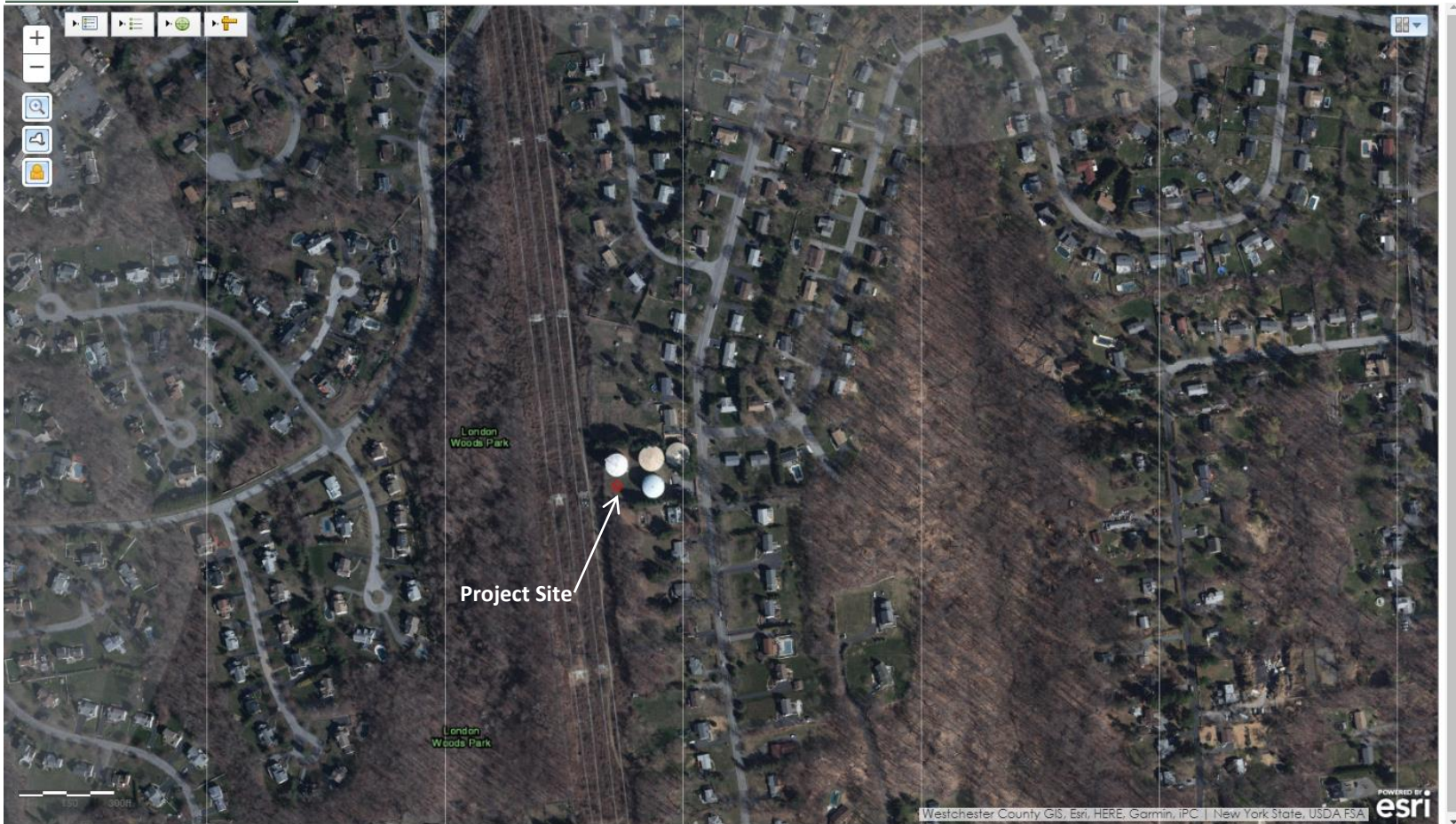
<p>18. Does the proposed action include construction or other activities that result in the impoundment of water or other liquids (e.g. retention pond, waste lagoon, dam)? If Yes, explain purpose and size: _____ _____ _____</p>	<p>NO</p> <p><input checked="" type="checkbox"/></p>	<p>YES</p> <p><input type="checkbox"/></p>
<p>19. Has the site of the proposed action or an adjoining property been the location of an active or closed solid waste management facility? If Yes, describe: _____ _____ _____</p>	<p>NO</p> <p><input checked="" type="checkbox"/></p>	<p>YES</p> <p><input type="checkbox"/></p>
<p>20. Has the site of the proposed action or an adjoining property been the subject of remediation (ongoing or completed) for hazardous waste? If Yes, describe: _____ _____ _____</p>	<p>NO</p> <p><input checked="" type="checkbox"/></p>	<p>YES</p> <p><input type="checkbox"/></p>
<p>I AFFIRM THAT THE INFORMATION PROVIDED ABOVE IS TRUE AND ACCURATE TO THE BEST OF MY KNOWLEDGE</p> <p>Applicant/sponsor name: Matthew Allen, RLA - Saratoga Associates Date: September 21, 2018 Signature:  Landscape Architects, Architects, Engineers and Planners, P.C.</p>		

Project Location Map

Tax Parcels 27.05-1-16 and -17



Homeland Towers: NY061 -- Town of Yorktown Heights, Westchester County, NY



- Legend**
- USN Building Points (View)**
- Eligible
 - Listed
 - Not Eligible
 - Not Eligible - Demolished
 - Undetermined
- USN Building Districts (View)**
-
- Survey Building Areas (View)**
-
- Survey Archaeology Areas (View)**
-
- Consultation Projects (View)**
-
- Archeologically Sensitive Areas**
-