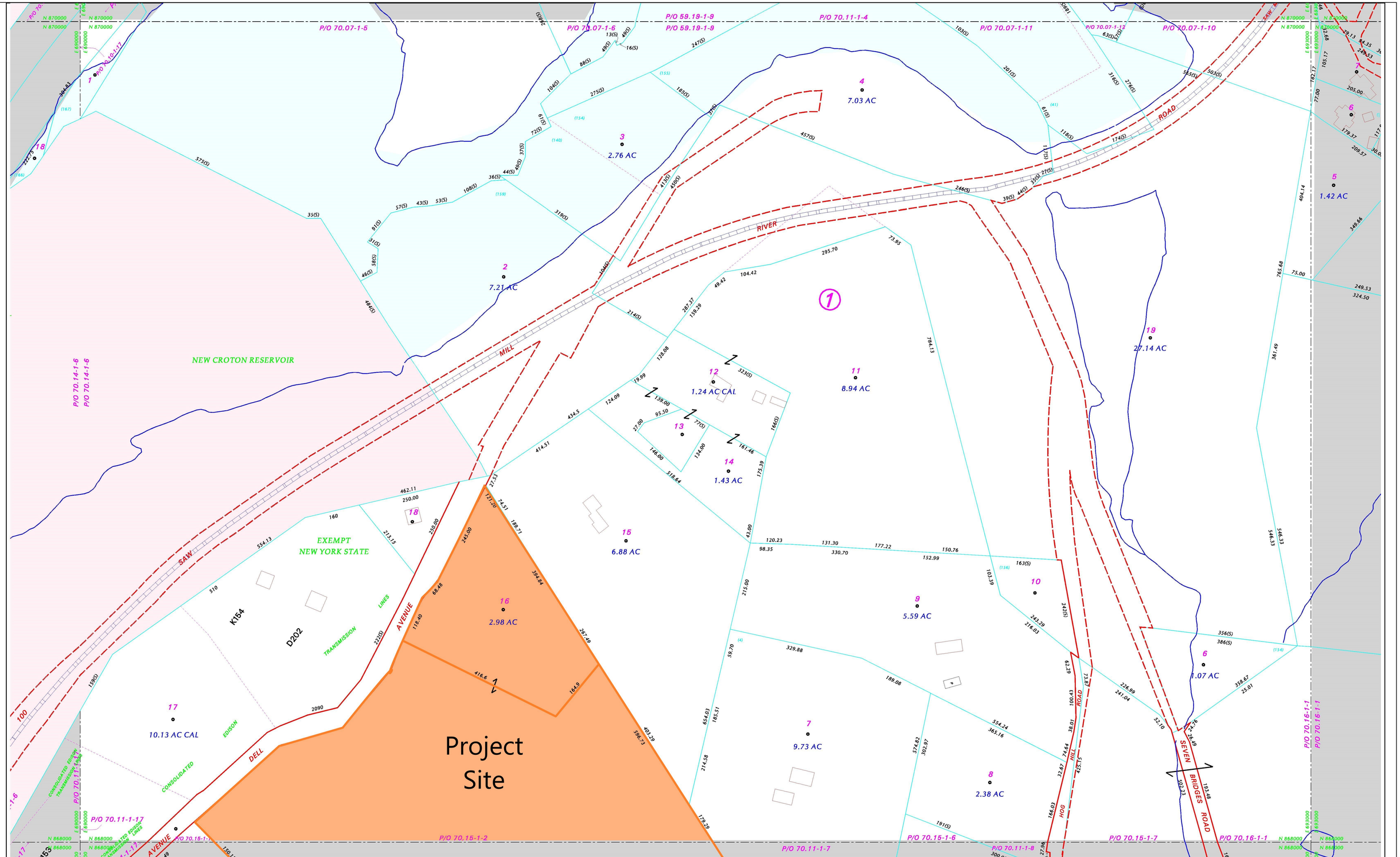

FOR ASSESSMENT PURPOSES ONLY
NOT TO BE USED FOR CONVEYANCES
PREPARED BY
JAMES W. SEWALL COMPANY
UPDATED by TOWN OF YORKTOWN

REVISIONS
VERSION 2 - September 2005
VERSION 3 - September 2006
VERSION 4 - November 2007
VERSION 5 - December 2008
VERSION 7 - September 2010
VERSION 8 - January 2012
VERSION 9 - JULY 2013

COMMENTS

FIRE, PARKS, SCHOOL, SEWER & WATER DISTRICTS ON SEPARATE MAPS

FROM AERIAL PHOTOGRAPHY "P"=POOL, Bldg. Footprints=Brown, Dams=Orange

DIMENSIONS: DIM = 100.00, DEED = 100(D), SCALED = 100(S)

LEGEND

BLOCK NUMBER
TOWN & COUNTY LINE
TOWN LINE
ORIGINAL LOT LINE
BLOCK LIMIT LINE
PROPERTY LINE
EASEMENT
SPLIT PARCELS, SAME ACCOUNT#
CONTINUOUS OWNERSHIP PARCELS
ROADS - R.O.W.
STREAM/WATER LINE
ROAD - LIMITED ACCESS
ROAD PRIVATE/MAPPED ROW
MAP (SECTION) BOUNDARY
WETLANDS SYMBOL
DEVELOPER'S LOT NUMBER
ROADS - STATE LANES
AQUEDUCTS
PARCEL AREA
VISUAL CENTROID
PARCEL NUMBER

70.06	70.07	70.08
70.10	70.11	70.12
70.14	70.15	70.16

GRID NORTH

TAX MAP

TOWN OF YORKTOWN
WESTCHESTER COUNTY, NEW YORK

MAP 70.11
SCALE 1" = 100'
100 0 100
DATE OF AERIAL PHOTOGRAPHY 3-31-88 DATE OF MAP 07/29/13
NY STATE PLANE COORDINATES ARE NAD83 IN FEET

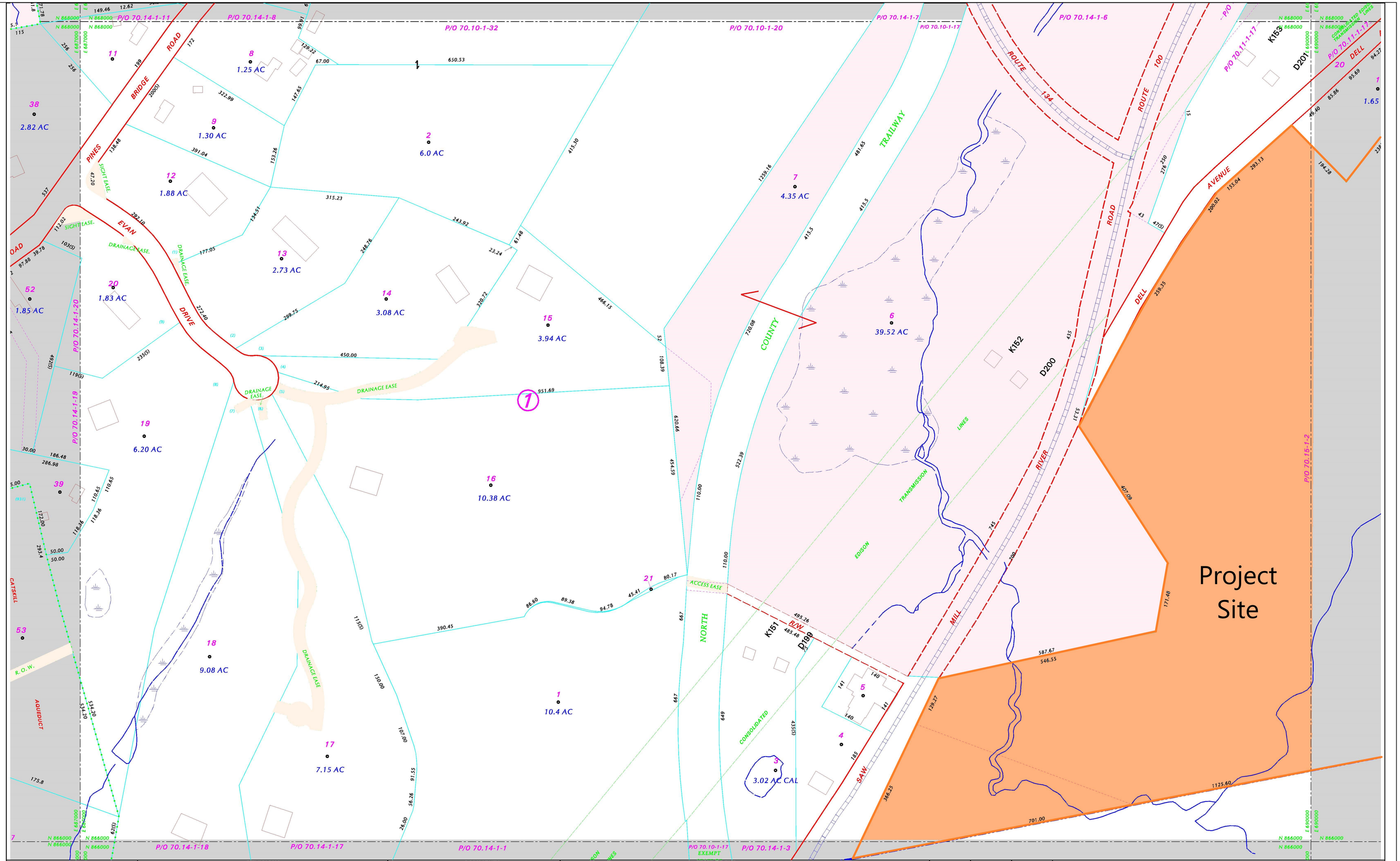

FOR ASSESSMENT PURPOSES ONLY
NOT TO BE USED FOR CONVEYANCES
PREPARED BY
JAMES W. SEWALL COMPANY
UPDATED by TOWN OF YORKTOWN

REVISIONS	COMMENTS
VERSION 2 - September 2005	
VERSION 3 - September 2006	FIRE, PARKS, SCHOOL, SEWER & WATER DISTRICTS ON SEPARATE MAPS
VERSION 4 - November 2007	
VERSION 5 - December 2008	
VERSION 7 - September 2010	FROM AERIAL PHOTOGRAPHY "P"=POOL, Bldg. Footprints=Brown, Dams=Orange
VERSION 8 - January 2012	
VERSION 9 - JULY 2013	DIMENSIONS: DIM = 100.00, DEED = 100(D), SCALED = 100(S)

LEGEND

BLOCK NUMBER	2	SPLIT PARCELS, SAME ACCOUNT#		WETLANDS SYMBOL	
TOWN & COUNTY LINE		CONTINUOUS OWNERSHIP PARCELS		DEVELOPER'S LOT NUMBER	(6)
TOWN LINE		ROADS - R.O.W.		ROADS - STATE LANES	
ORIGINAL LOT LINE		STREAM/WATER LINE		AQUEDUCTS	
BLOCK LIMIT LINE		ROAD - LIMITED ACCESS		PARCEL AREA	2.34 AC
PROPERTY LINE		ROAD PRIVATE/MAPPED ROW		VISUAL CENTROID	
EASEMENT		MAP (SECTION) BOUNDARY		PARCEL NUMBER	72

70.09	70.10	70.11
70.13	70.14	70.15
70.17	70.18	

GRID NORTH

TAX MAP

TOWN OF YORKTOWN
WESTCHESTER COUNTY, NEW YORK

MAP 70.14
SCALE 1" = 100'
100 0 100
DATE OF AERIAL PHOTOGRAPHY 3-31-88 DATE OF MAP 07/29/13
NY STATE PLANE COORDINATES ARE NAD83 IN FEET

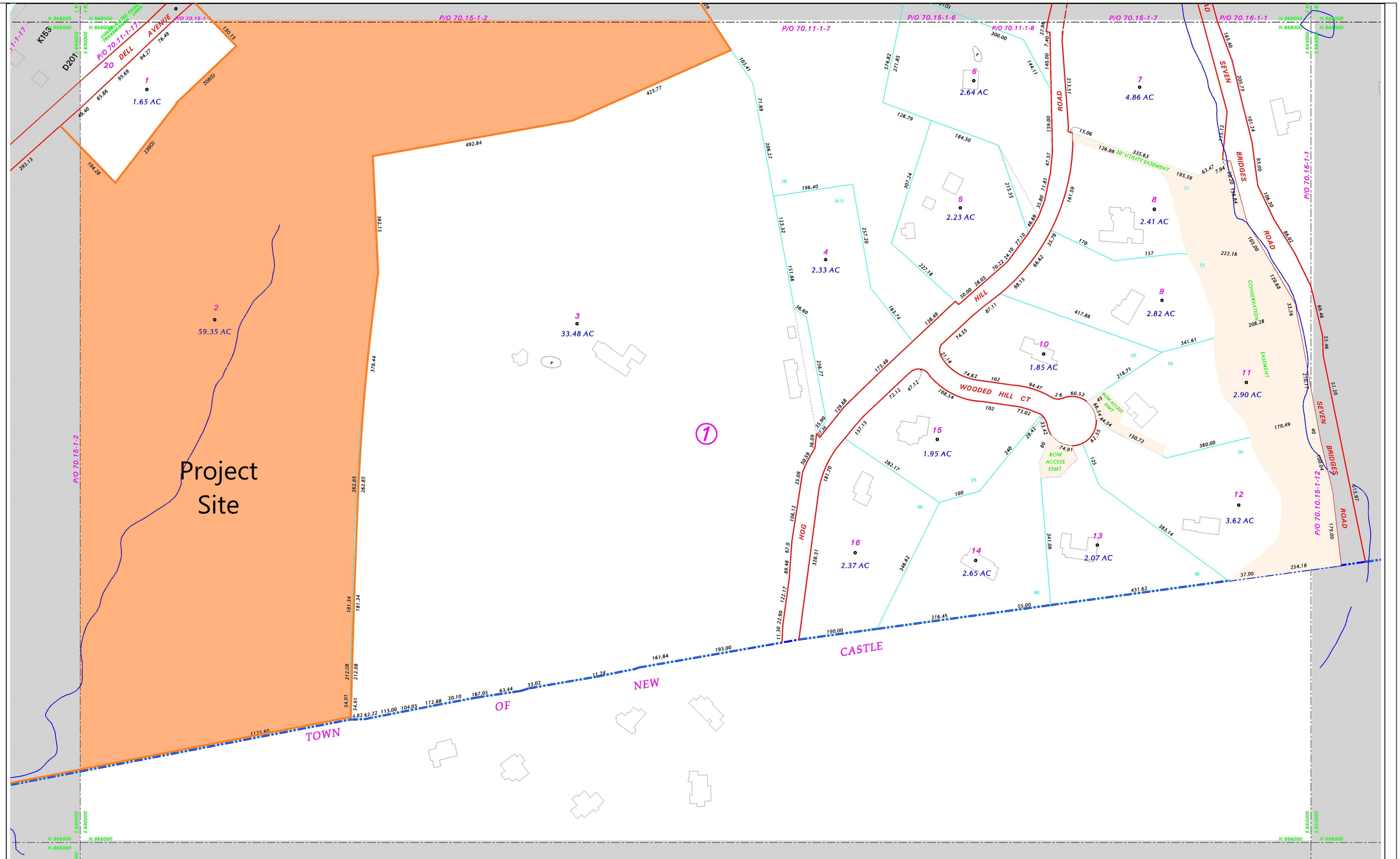

FOR ASSESSMENT PURPOSES ONLY
NOT TO BE USED FOR CONVEYANCES
PREPARED BY
JAMES W. SEWALL COMPANY
UPDATED by TOWN OF YORKTOWN

REVISIONS
VERSION 2 - September 2005
VERSION 3 - September 2006
VERSION 4 - November 2007
VERSION 5 - December 2008
VERSION 7 - September 2010
VERSION 8 - January 2012
VERSION 9 - JULY 2013

COMMENTS

FIRE, PARKS, SCHOOL, SEWER & WATER DISTRICTS ON SEPARATE MAPS

FROM AERIAL PHOTOGRAPHY "P"=POOL, Bldg. Footprints=Brown, Dams=Orange

DIMENSIONS: DIM = 100.00, DEED = 100(D), SCALED = 100(S)

LEGEND

BLOCK NUMBER	2	SPLIT PARCELS, SAME ACCOUNT#	WETLANDS SYMBOL
TOWN & COUNTY LINE		CONTINUOUS OWNERSHIP PARCELS	DEVELOPER'S LOT NUMBER (5)
TOWN LINE		ROADS - R.O.W.	ROADS - STATE LANES
ORIGINAL LOT LINE		STREAM/WATER LINE	AQUEDUCTS
BLOCK LIMIT LINE		ROAD - LIMITED ACCESS	PARCEL AREA 2.34 AC
PROPERTY LINE		ROAD PRIVATE/MAPPED ROW	VISUAL CENTROID
EASEMENT		MAP (SECTION) BOUNDARY	PARCEL NUMBER 72

70.10	70.11	70.12
70.14	70.15	70.16
70.18		

GRID NORTH

TAX MAP

TOWN OF YORKTOWN
WESTCHESTER COUNTY, NEW YORK

MAP 70.15
SCALE 1" = 100'
100 0 100
DATE OF AERIAL PHOTOGRAPHY 3-31-88 DATE OF MAP 07/29/13
NY STATE PLANE COORDINATES ARE NAD83 IN FEET